

Outer Dowsing Offshore Wind

Environmental Statement

Chapter 21 Onshore Ecology

Volume 2 Figures (Part 1)

Date: July 2024

Document Reference: 6.2.21

Pursuant to APFP Regulation: 5(2)(a)

Rev: 2.0

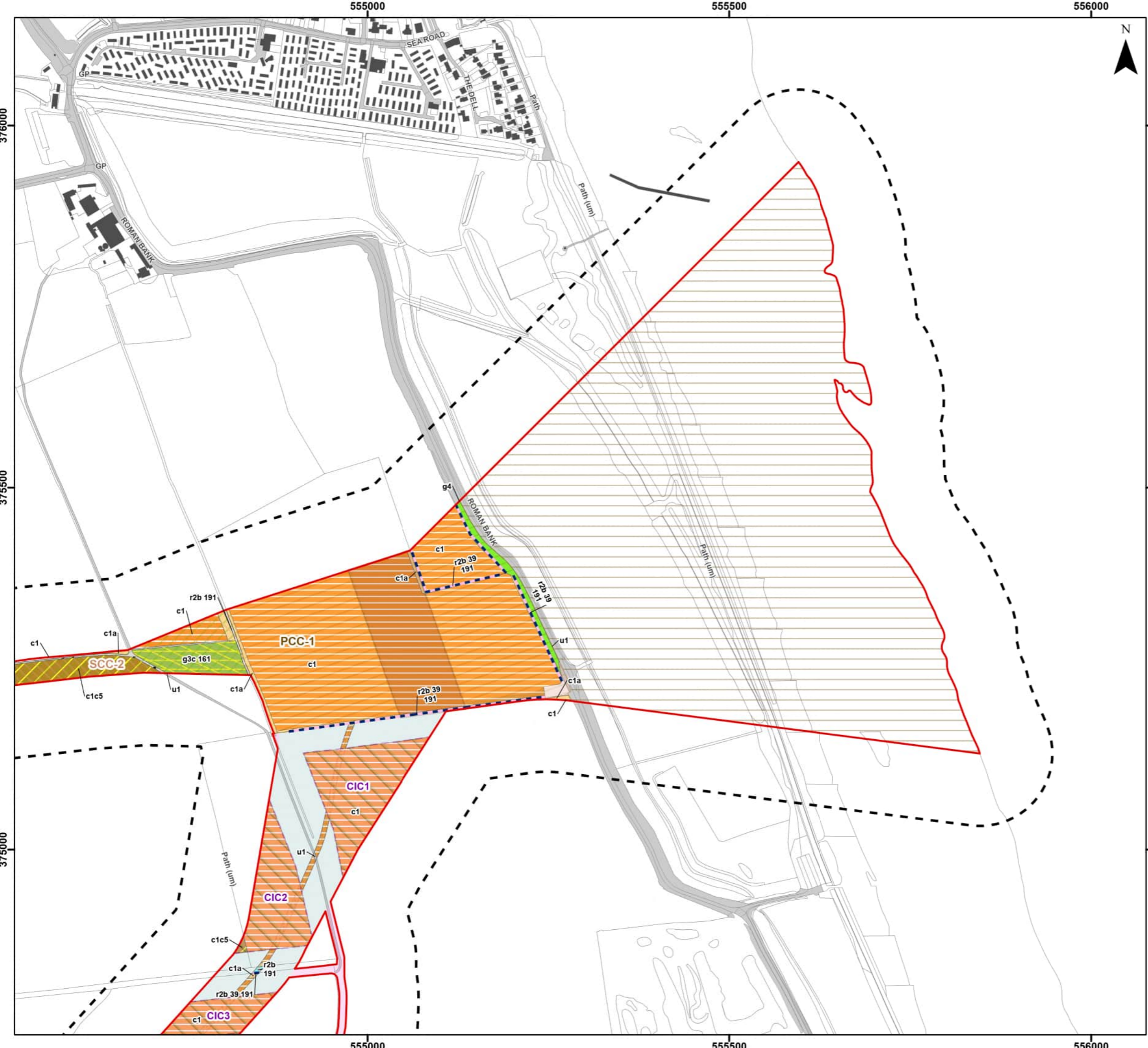
Company:	Outer Dowsing Offshore Wind			Asset:	Whole Asset	
Project:	Whole Wind Farm			Sub Project/Package:	Whole Asset	
Document Title or Description:	Chapter 21 Onshore Ecology (Part 1 of 2)					
Internal Document Number:	PP1-ODOW-DEV-CS-FIG-0021_02			3 rd Party Doc No (If applicable):	N/A	
Rev No.	Date	Status / Reason for Issue	Author	Checked by	Reviewed by	Approved by
1.0	March 2024	DCO Application	SLR	SLR	Shepherd and Wedderburn	Outer Dowsing
2.0	July 2024	Response to Section 51 Advice	SLR	SLR	Outer Dowsing	Outer Dowsing

Table of Figures

- Figure 21.1 Habitat to be Permanently Lost (document reference 6.2.21.1)
- Figure 21.2 Habitat Temporarily Lost (document reference 6.2.21.2)
- Figure 21.3 Priority Habitats Impact Assessment - Temporary (document reference 6.2.21.3)
- Figure 21.4 Priority Habitats Impact Assessment - Permanent (document reference 6.2.21.4)

Change Log

Date	Figure number	Figure name	Change made	Reason for Change	Revision
July 2024	21.1.1	Onshore Ecology Figures, Habitats to be permanently lost	Shading amended for clarity	Response to section 51 advice	2.0



Legend

	Order Limits		Temporary Construction Compound (Laydown Area)
	Order Limits 100 m Buffer		Enabling Access Track
	Landfall Trenchless Works Area	Temporarily Lost Habitats (UK Habitat Classification)	
	Transition Joint Bay Area		r2b - Other Rivers and Streams
	Onshore Export Cable Corridor (ECC) - Trenchless		c1 - Arable and Horticulture
	Onshore Export Cable Corridor (ECC) - Open Cut or Trenchless		c1a - Arable Field Margins
	Primary Construction Compound		c1c5 - Winter Stubble
	Cable Installation Compound		g3c - Other Neutral Grassland
	Permanent Access Track		g4 - Modified Grassland
	Temporary Access Track		r2b - Other Rivers and Streams
	Indicative Haul Road		u1 - Built-up Area and Garden

Secondary Codes

10 - Scattered scrub	74 - Ploughed
11 - Scattered trees	75 - Active Management
16 - Tall herb	76 - Recent Management
25 - Coastal and floodplain grazing marsh	77 - Neglected
36 - Plantation	80 - Unmanaged
38 - Secondary woodland	86 - Accessible natural greenspace
39 - Freshwater - man-made	107 - Railway
40 - Freshwater - heavily modified	111 - Road
60 - Sheep grazed	191 - Ditch
64 - Mown	400 - Green corridors



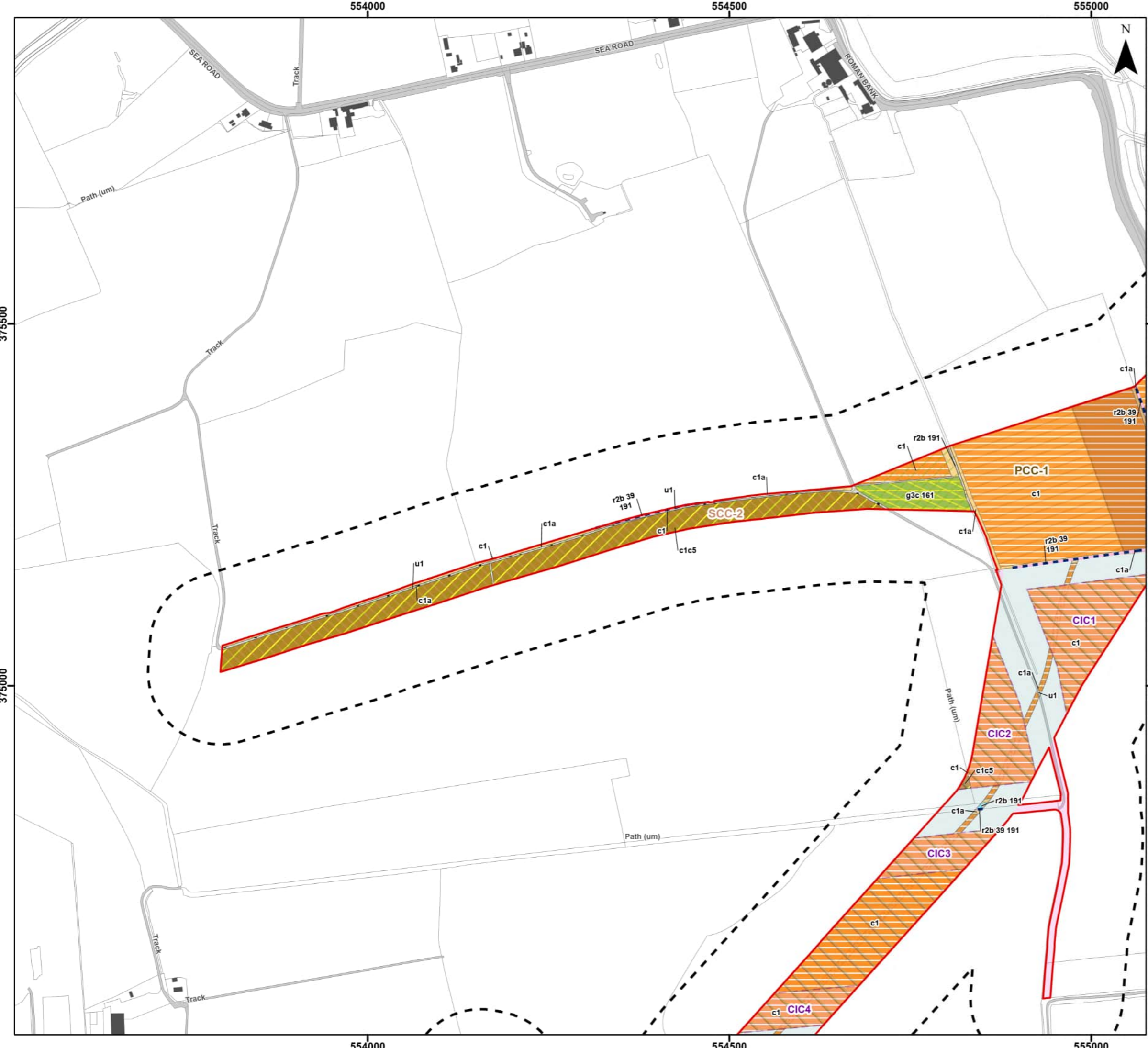
Coordinate System: British National Grid
 0 50 100 200 Metres
 Scale: 1:5,000 A3 Page Size

Environmental Statement
 Habitats to be Temporarily Lost
 Figure 21.2.1

Date: 06/03/2024
 Produced By: JCS
 Revision: 0.1

© Crown copyright [and database rights] (2024)
 0100031673

Document Path: P:\05356 - Gobe Consultants Ltd\00012 GTR4 Outer Dowsing\Tech\GIS\DWgs\W\Wing\2023_09 Environmental Statement\Ecology\Chapter\05356_00012_0935_0 Habitats Temporarily Lost.aprx



Legend

Order Limits	Enabling Access Track
Order Limits 100 m Buffer	Temporarily Lost Habitats (UK Habitat Classification)
Transition Joint Bay Area	r2b - Other Rivers and Streams
Onshore Export Cable Corridor (ECC) - Trenchless	c1 - Arable and Horticulture
Onshore Export Cable Corridor (ECC) - Open Cut or Trenchless	c1a - Arable Field Margins
Primary Construction Compound	c1c5 - Winter Stubble
Cable Installation Compound	g3c - Other Neutral Grassland
Indicative Haul Road	r2b - Other Rivers and Streams
Temporary Construction Compound (Laydown Area)	u1 - Built-up Area and Garden

Secondary Codes

10 - Scattered scrub	74 - Ploughed
11 - Scattered trees	75 - Active Management
16 - Tall herb	76 - Recent Management
25 - Coastal and floodplain grazing marsh	77 - Neglected
36 - Plantation	80 - Unmanaged
38 - Secondary woodland	86 - Accessible natural greenspace
39 - Freshwater - man-made	107 - Railway
40 - Freshwater - heavily modified	111 - Road
60 - Sheep grazed	191 - Ditch
64 - Mown	400 - Green corridors



Coordinate System: British National Grid
 0 50 100 200 Metres
 Scale: 1:5,000 A3 Page Size

Environmental Statement
 Habitats to be Temporarily Lost
 Figure 21.2.2

Date: 06/03/2024
 Produced By: JCS
 Revision: 0.1

© Crown copyright [and database rights] (2024)
 0100031673

Document Path: P:\05356 - Gobe Consultants Ltd\00012 GTRP Outer Dowsing\Tech\GIS\DWG\Wing\2023_09 Environmental Statement\Ecology\Chapter\05356_00012_0935_0 Habitats Temporarily Lost.aprx

554000

554500

555000

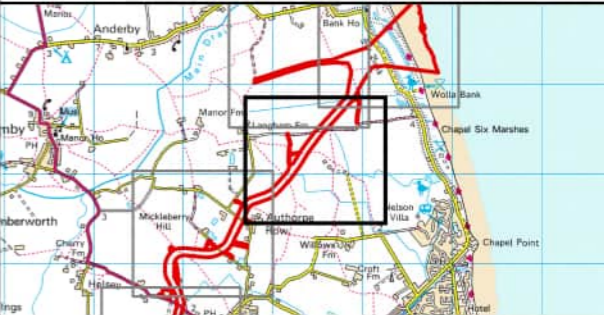


Legend


- Order Limits
 - Order Limits 100 m Buffer
 - Onshore Export Cable Corridor (ECC) - Trenchless
 - Onshore Export Cable Corridor (ECC) - Open Cut or Trenchless
 - Cable Installation Compound
 - Indicative Haul Road
 - Enabling Access Track
- Temporarily Lost Habitats (UK Habitat Classification)**
- r2b - Other Rivers and Streams
 - c1 - Arable and Horticulture
 - c1a - Arable Field Margins
 - c1c5 - Winter Stubble
 - g4 - Modified Grassland
 - r2b - Other Rivers and Streams

Secondary Codes

- | | |
|-------------------------------------------|------------------------------------|
| 10 - Scattered scrub | 74 - Ploughed |
| 11 - Scattered trees | 75 - Active Management |
| 16 - Tall herb | 76 - Recent Management |
| 25 - Coastal and floodplain grazing marsh | 77 - Neglected |
| 36 - Plantation | 80 - Unmanaged |
| 38 - Secondary woodland | 86 - Accessible natural greenspace |
| 39 - Freshwater - man-made | 107 - Railway |
| 40 - Freshwater - heavily modified | 111 - Road |
| 60 - Sheep grazed | 191 - Ditch |
| 64 - Mown | 400 - Green corridors |



Coordinate System: British National Grid



Scale: 1:5,000 A3 Page Size

Environmental Statement

Habitats to be Temporarily Lost

Figure 21.2.3



Date: 05/03/2024
 Produced By: JCS
 Revision: 0.1



© Crown copyright [and database rights] (2024)
 0100031673

554000

554500

555000

374500

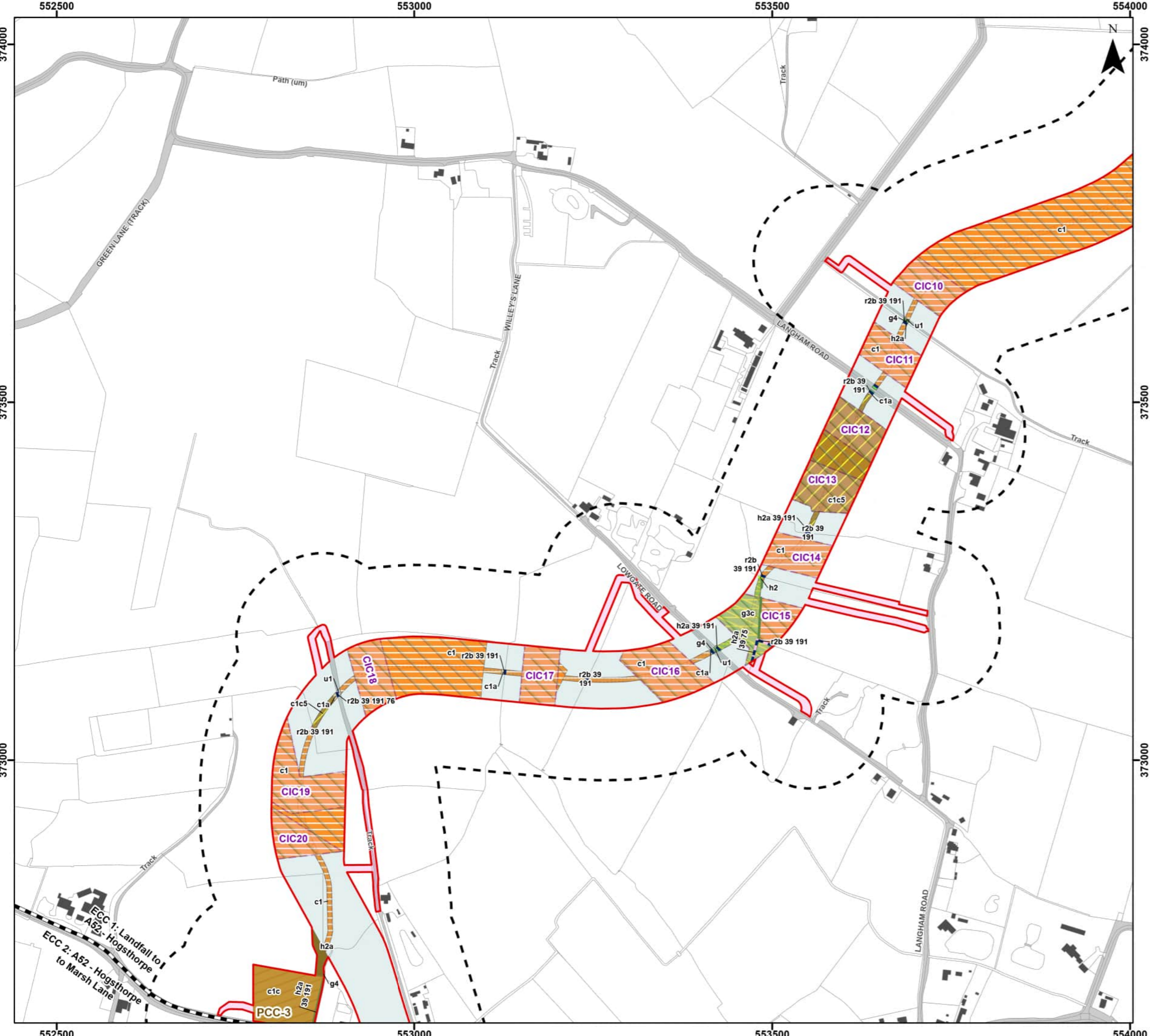
374500

374000

374000

373500

373500



Legend

Order Limits	r2b - Other Rivers and Streams
Onshore Segment Break	h2 - Hedgerow
Order Limits 100 m Buffer	h2a - Hedgerow Priority Habitat
Onshore Export Cable Corridor (ECC) - Trenchless	c1 - Arable and Horticulture
Onshore Export Cable Corridor (ECC) - Open Cut or Trenchless	c1a - Arable Field Margins
Primary Construction Compound	c1c - Cereal Crops
Cable Installation Compound	c1c5 - Winter Stubble
Temporary Access Track	g3c - Other Neutral Grassland
Indicative Haul Road	g4 - Modified Grassland
Enabling Access Track	u1 - Built-up Area and Garden

Secondary Codes

10 - Scattered scrub	74 - Ploughed
11 - Scattered trees	75 - Active Management
16 - Tall herb	76 - Recent Management
25 - Coastal and floodplain grazing marsh	77 - Neglected
36 - Plantation	80 - Unmanaged
38 - Secondary woodland	86 - Accessible natural greenspace
39 - Freshwater - man-made	107 - Railway
40 - Freshwater - heavily modified	111 - Road
60 - Sheep grazed	191 - Ditch
64 - Mown	400 - Green corridors



Coordinate System: British National Grid
 0 50 100 200 Metres
 Scale: 1:5,000 A3 Page Size

Environmental Statement
 Habitats to be Temporarily Lost
 Figure 21.2.4

Date: 05/03/2024
 Produced By: JCS
 Revision: 0.1

© Crown copyright [and database rights] (2024)
 0100031673

Document Path: P:\05356 - Gobe Consultants Ltd\00012 GTRP Outer Dowing\Tech\GIS\DWgs\Wking\2023_09 Environmental Statement\Ecology\Chapter\05356_00012_0935_0 Habitats Temporarily Lost.aprx



Legend

Order Limits	r2b - Other Rivers and Streams
Onshore Segment Break	h2 - Hedgerow
Order Limits 100 m Buffer	h2a - Hedgerow Priority Habitat
Onshore Export Cable Corridor (ECC) - Trenchless	c1 - Arable and Horticulture
Onshore Export Cable Corridor (ECC) - Open Cut or Trenchless	c1a - Arable Field Margins
Primary Construction Compound	c1c - Cereal Crops
Cable Installation Compound	g3 - Neutral Grassland
Temporary Access Track	g4 - Modified Grassland
Indicative Haul Road	r2b - Other Rivers and Streams
Enabling Access Track	u1 - Built-up Area and Garden

Secondary Codes

10 - Scattered scrub	74 - Ploughed
11 - Scattered trees	75 - Active Management
16 - Tall herb	76 - Recent Management
25 - Coastal and floodplain grazing marsh	77 - Neglected
36 - Plantation	80 - Unmanaged
38 - Secondary woodland	86 - Accessible natural greenspace
39 - Freshwater - man-made	107 - Railway
40 - Freshwater - heavily modified	111 - Road
60 - Sheep grazed	191 - Ditch
64 - Mown	400 - Green corridors

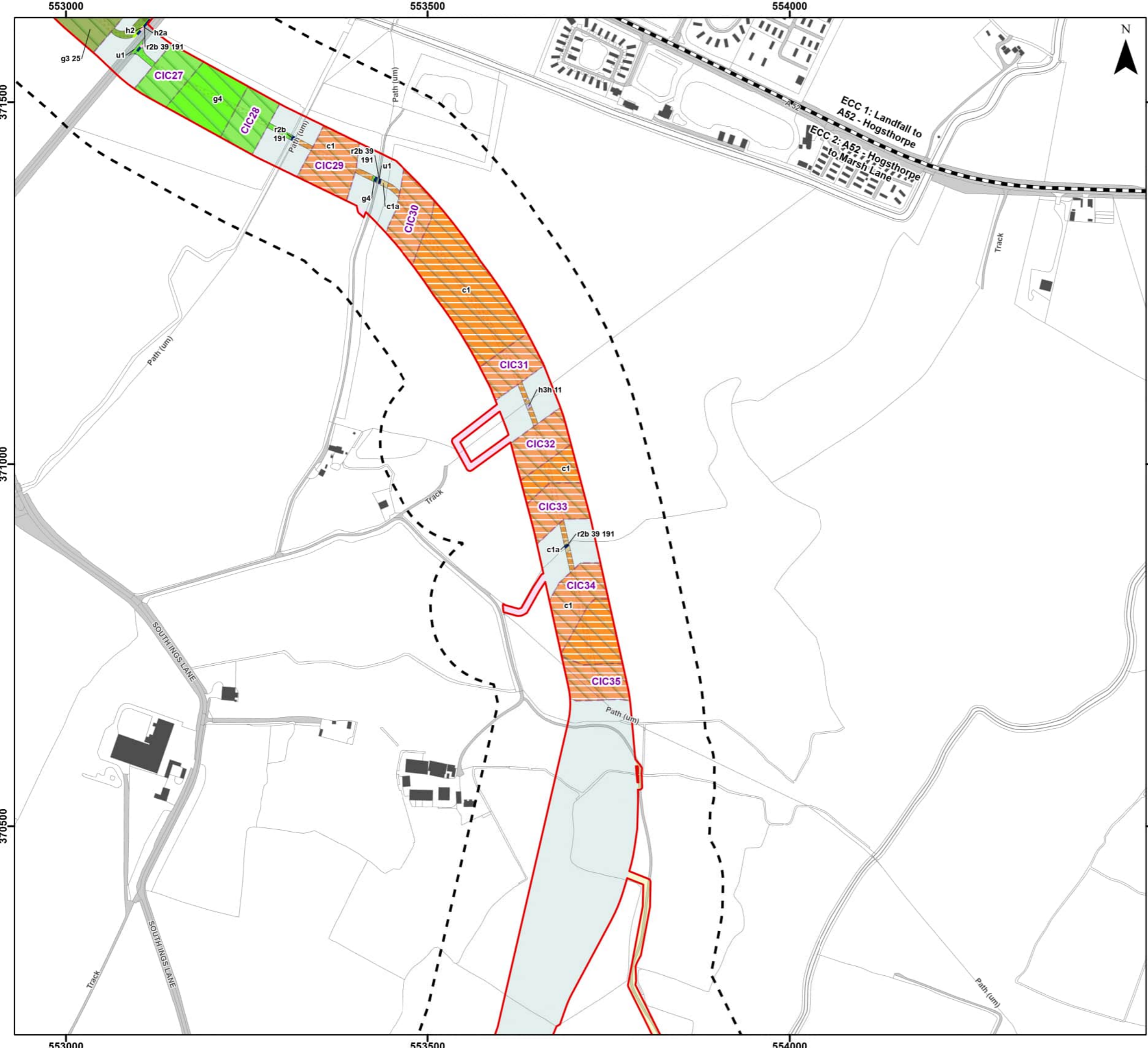


Coordinate System: British National Grid
 0 50 100 200 Metres
 Scale: 1:5,000 A3 Page Size

Environmental Statement
 Habitats to be Temporarily Lost
 Figure 21.2.5



Document Path: P:\05356 - Gobe Consultants Ltd\00012 GTR Outer Dowsing\Tech\GIS\DWgs\Wing\2023_09 Environmental Statement\Ecology\Chapter\05356_00012_0935_0 Habitats Temporarily Lost.aprx



Legend

Order Limits	r2b - Other Rivers and Streams
Onshore Segment Break	h2 - Hedgerow
Order Limits 100 m Buffer	c1 - Arable and Horticulture
Onshore Export Cable Corridor (ECC) - Trenchless	c1a - Arable Field Margins
Onshore Export Cable Corridor (ECC) - Open Cut or Trenchless	g3 - Neutral Grassland
Cable Installation Compound	g4 - Modified Grassland
Temporary Access Track	h3h - Mixed Scrub
Indicative Haul Road	r2b - Other Rivers and Streams
Enabling Access Track	u1 - Built-up Area and Garden
Unscheduled Access Track (Construction)	

Secondary Codes

10 - Scattered scrub	74 - Ploughed
11 - Scattered trees	75 - Active Management
16 - Tall herb	76 - Recent Management
25 - Coastal and floodplain grazing marsh	77 - Neglected
36 - Plantation	80 - Unmanaged
38 - Secondary woodland	86 - Accessible natural greenspace
39 - Freshwater - man-made	107 - Railway
40 - Freshwater - heavily modified	111 - Road
60 - Sheep grazed	191 - Ditch
64 - Mown	400 - Green corridors



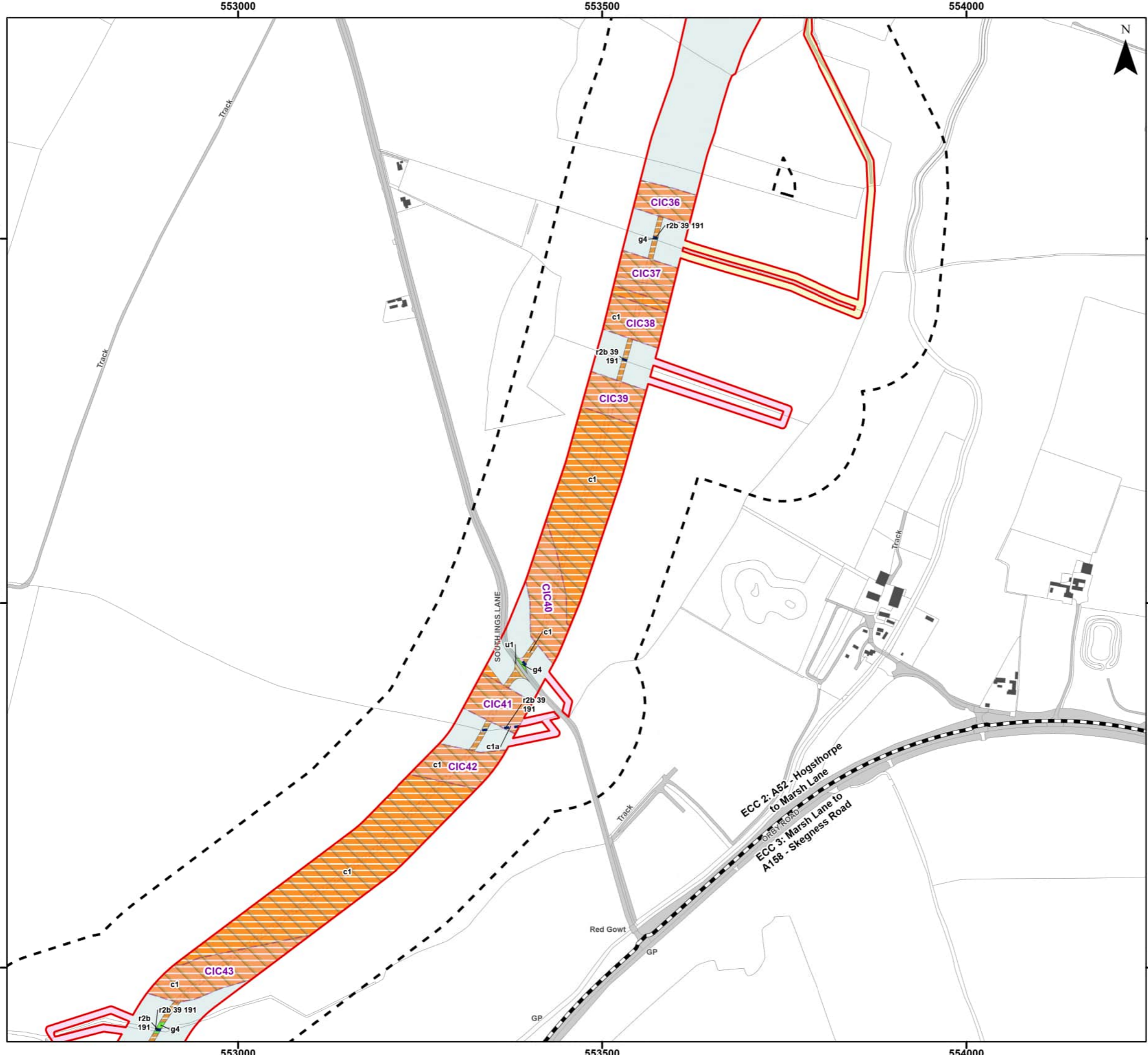
Coordinate System: British National Grid
 0 50 100 200 Metres
 Scale: 1:5,000
 A3 Page Size

Environmental Statement
 Habitats to be Temporarily Lost
 Figure 21.2.6

Date: 05/03/2024
 Produced By: JCS
 Revision: 0.1

© Crown copyright [and database rights] (2024)
 0100031673

Document Path: P:\05356 - Gobe Consultants Ltd\00012 GTRP Outer Dowsing\Tech\GIS\DWg\Wkng\2023_09 Environmental Statement\Ecology\Chapter\05356_00012_0935_0 Habitats Temporarily Lost.aprx



Legend

Order Limits	Unscheduled Access Track (Construction)
Onshore Segment Break	Temporarily Lost Habitats (UK Habitat Classification)
Order Limits 100 m Buffer	r2b - Other Rivers and Streams
Onshore Export Cable Corridor (ECC) - Trenchless	c1 - Arable and Horticulture
Onshore Export Cable Corridor (ECC) - Open Cut or Trenchless	c1a - Arable Field Margins
Cable Installation Compound	g4 - Modified Grassland
Indicative Haul Road	r2b - Other Rivers and Streams
Enabling Access Track	u1 - Built-up Area and Garden

Secondary Codes

10 - Scattered scrub	74 - Ploughed
11 - Scattered trees	75 - Active Management
16 - Tall herb	77 - Neglected
25 - Coastal and floodplain grazing marsh	80 - Unmanaged
36 - Plantation	86 - Accessible natural greenspace
38 - Secondary woodland	107 - Railway
39 - Freshwater - man-made	111 - Road
40 - Freshwater - heavily modified	191 - Ditch
60 - Sheep grazed	400 - Green corridors
64 - Mown	



Coordinate System: British National Grid
 0 50 100 200 Metres
 Scale: 1:5,000 A3 Page Size

Environmental Statement
 Habitats to be Temporarily Lost
 Figure 21.2.7

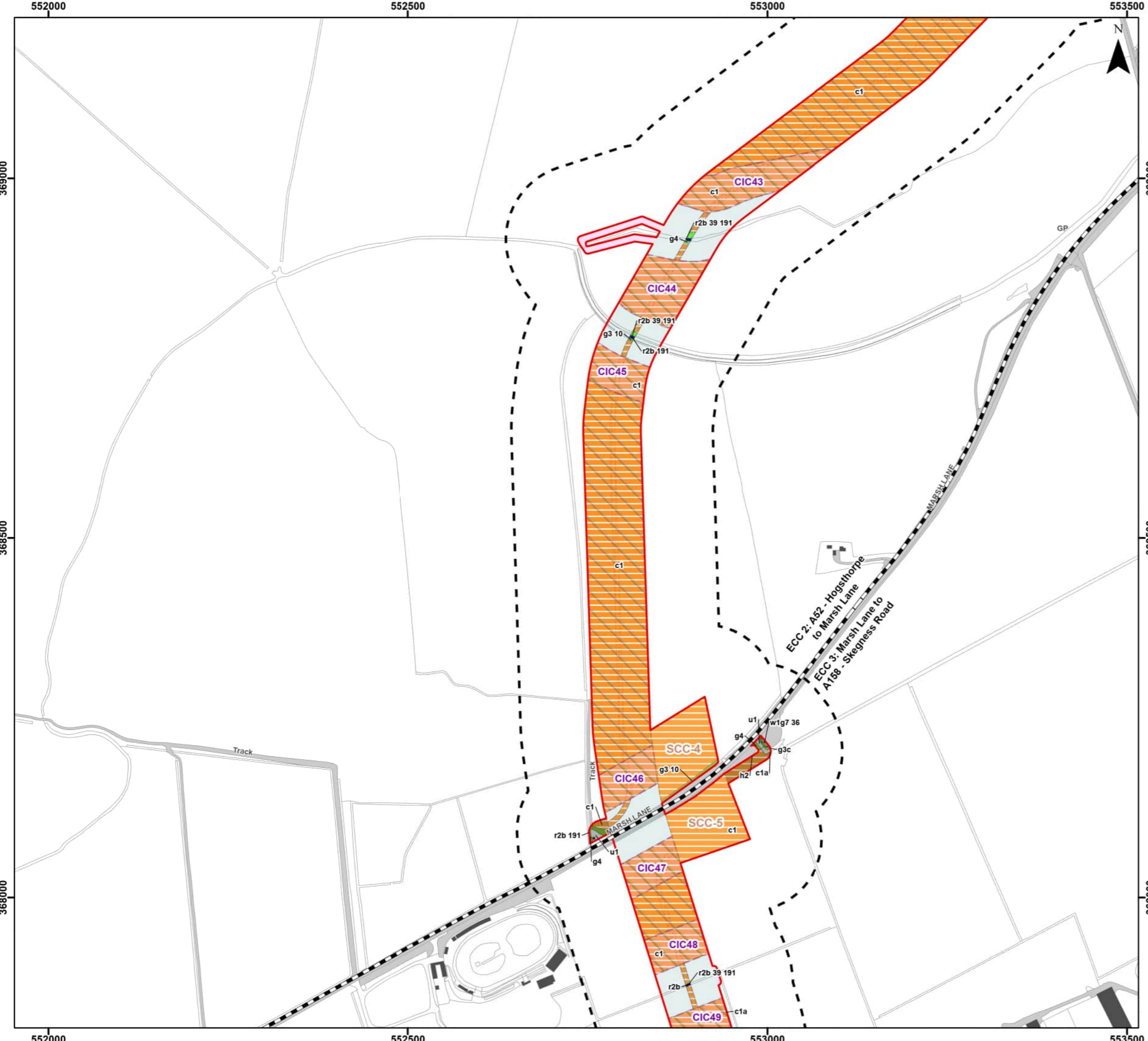
OUTER DOWSING OFFSHORE WIND

Date: 05/03/2024
 Produced By: JCS
 Revision: 0.1

SLR

© Crown copyright [and database rights] (2024)
 0100031673

Document Path: P:\05356 - Gobe Consultants Ltd\00012 GTRP Outer Dowsing\Tech\GIS\DWgs\Wing\2023_09 Environmental Statement\Ecology\Chapter\05356_00012_0935_0 Habitats Temporarily Lost.aprx



Legend

Order Limits	r2b - Other Rivers and Streams
Onshore Segment Break	c1 - Arable and Horticulture
Order Limits 100 m Buffer	c1a - Arable Field Margins
Onshore Export Cable Corridor (ECC) - Trenchless	g3 - Neutral Grassland
Onshore Export Cable Corridor (ECC) - Open Cut or Trenchless	g3c - Other Neutral Grassland
Secondary Construction Compound	g4 - Modified Grassland
Cable Installation Compound	r2b - Other Rivers and Streams
Temporary Access Track	u1 - Built-up Area and Garden
Indicative Haul Road	w1g7 - Other Broadleaved Woodland Types
Enabling Access Track	

Secondary Codes

10 - Scattered scrub	74 - Ploughed
11 - Scattered trees	75 - Active Management
16 - Tall herb	76 - Recent Management
25 - Coastal and floodplain grazing marsh	77 - Neglected
36 - Plantation	80 - Unmanaged
38 - Secondary woodland	86 - Accessible natural greenspace
39 - Freshwater - man-made	107 - Railway
40 - Freshwater - heavily modified	111 - Road
60 - Sheep grazed	191 - Ditch
64 - Mown	400 - Green corridors



Coordinate System: British National Grid
 0 50 100 200 Metres
 Scale: 1:5,000 A3 Page Size

Environmental Statement
 Habitats to be Temporarily Lost
 Figure 21.2.8

OUTER DOWSING OFFSHORE WIND

Date: 05/03/2024
 Produced By: JCS
 Revision: 0.1

SLR

© Crown copyright [and database rights] (2024)
 0100031673

Document Path: P:\05356 - Gobe Consultants Ltd\00012 GTRP Outer Dowsing\Tech\GIS\DWG\Wing\2023_09 Environmental Statement\Ecology\Chapter\05356_00012_0935_0 Habitats Temporarily Lost.aprx



Legend

Order Limits	r2b - Other Rivers and Streams
Onshore Segment Break	c1 - Arable and Horticulture
Order Limits 100 m Buffer	c1a - Arable Field Margins
Onshore Export Cable Corridor (ECC) - Trenchless	g - Grassland
Onshore Export Cable Corridor (ECC) - Open Cut or Trenchless	g3 - Neutral Grassland
Secondary Construction Compound	g3c - Other Neutral Grassland
Cable Installation Compound	g4 - Modified Grassland
Temporary Access Track	r2b - Other Rivers and Streams
Indicative Haul Road	u1 - Built-up Area and Garden
Enabling Access Track	w1g7 - Other Broadleaved Woodland Types

Secondary Codes

10 - Scattered scrub	74 - Ploughed
11 - Scattered trees	75 - Active Management
16 - Tall herb	76 - Recent Management
25 - Coastal and floodplain grazing marsh	77 - Neglected
36 - Plantation	80 - Unmanaged
38 - Secondary woodland	86 - Accessible natural greenspace
39 - Freshwater - man-made	107 - Railway
40 - Freshwater - heavily modified	111 - Road
60 - Sheep grazed	191 - Ditch
64 - Mown	400 - Green corridors

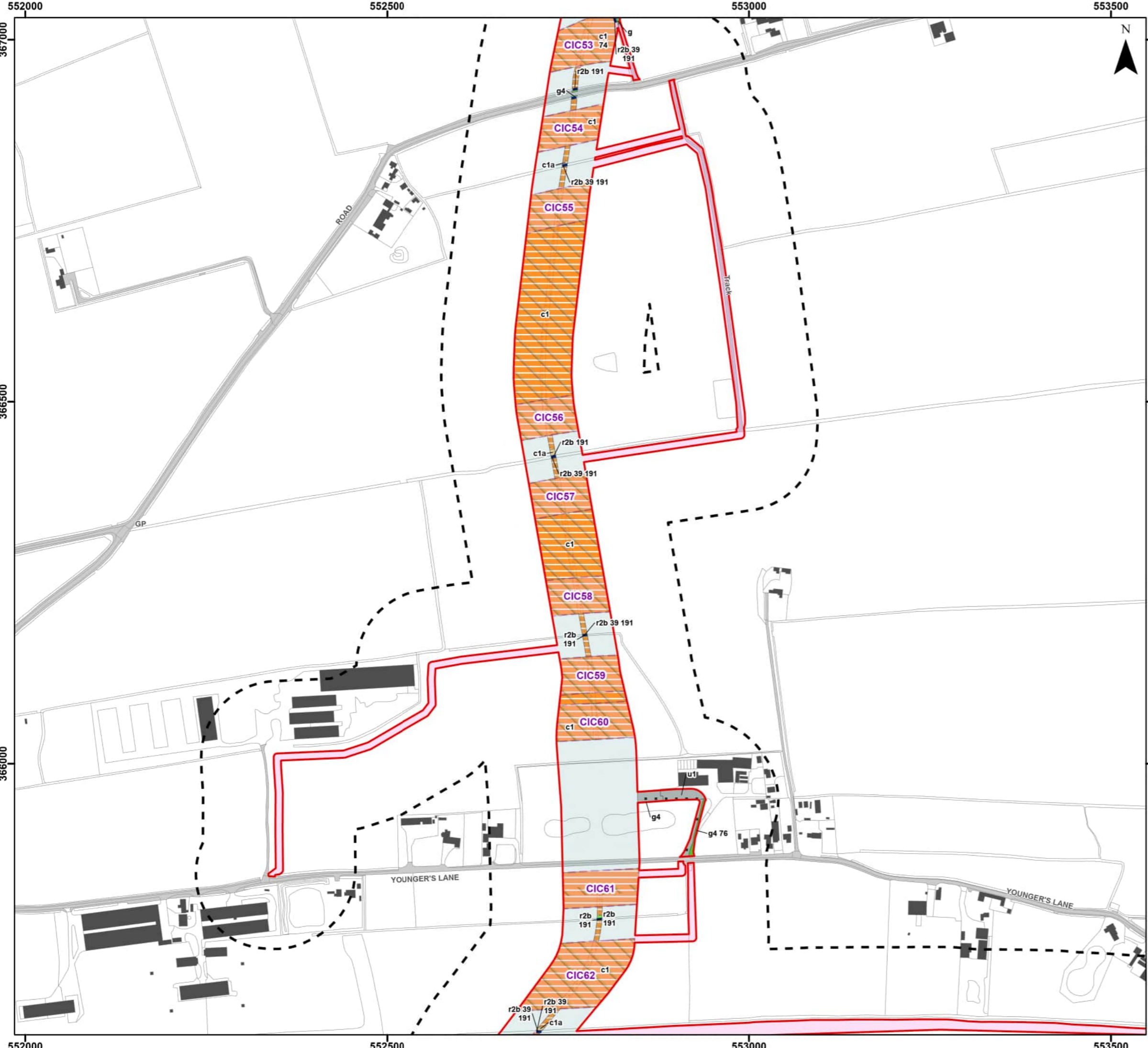


Coordinate System: British National Grid
 0 50 100 200 Metres
 Scale: 1:5,000 A3 Page Size

Environmental Statement
 Habitats to be Temporarily Lost
 Figure 21.2.9



Document Path: P:\05356 - Gobe Consultants Ltd\00012 GTR Outer Dowsing\Tech\GIS\DWg\Wing\2023_08 Environmental Statement\Ecology\Chapter\05356_00012_0935_0 Habitats Temporarily Lost.aprx



Legend

- Order Limits
- Order Limits 100 m Buffer
- Onshore Export Cable Corridor (ECC) - Trenchless
- Onshore Export Cable Corridor (ECC) - Open Cut or Trenchless
- Cable Installation Compound
- Temporary Access Track
- Indicative Haul Road
- Enabling Access Track

Temporarily Lost Habitats (UK Habitat Classification)

- r2b - Other Rivers and Streams
- c1 - Arable and Horticulture
- c1a - Arable Field Margins
- g - Grassland
- g4 - Modified Grassland
- r2b - Other Rivers and Streams
- u1 - Built-up Area and Garden

Secondary Codes

10 - Scattered scrub	74 - Ploughed
11 - Scattered trees	75 - Active Management
16 - Tall herb	76 - Recent Management
25 - Coastal and floodplain grazing marsh	77 - Neglected
36 - Plantation	80 - Unmanaged
38 - Secondary woodland	86 - Accessible natural greenspace
39 - Freshwater - man-made	107 - Railway
40 - Freshwater - heavily modified	111 - Road
60 - Sheep grazed	191 - Ditch
64 - Mown	400 - Green corridors



Coordinate System: British National Grid

0 50 100 200 Metres

Scale: 1:5,000

A3 Page Size

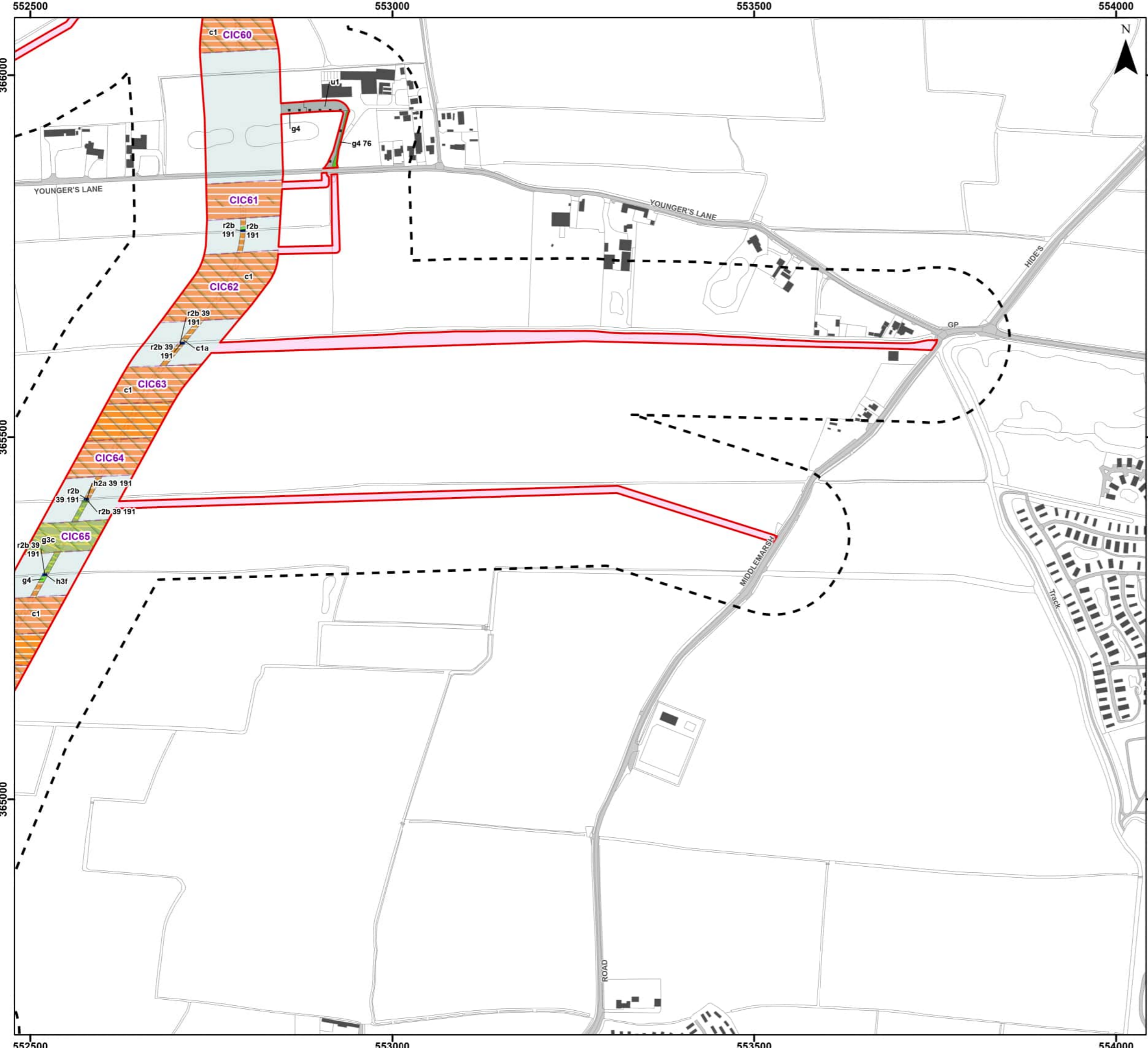
Environmental Statement

Habitats to be Temporarily Lost

Figure 21.2.10



Document Path: P:\05356 - Gobe Consultants Ltd\00012 GTRP Outer Dowsing\Tech\GIS\DWG\Wing\2023_09 Environmental Statement\Ecology\Chapter\05356_00012_0936_0 Habitats Temporarily Lost.aprx



Legend

- Order Limits
- Order Limits 100 m Buffer
- Onshore Export Cable Corridor (ECC) - Trenchless
- Onshore Export Cable Corridor (ECC) - Open Cut or Trenchless
- Cable Installation Compound
- Temporary Access Track
- Indicative Haul Road
- Enabling Access Track
- r2b - Other Rivers and Streams
- h2a - Hedgerow Priority Habitat
- c1 - Arable and Horticulture
- c1a - Arable Field Margins
- g3c - Other Neutral Grassland
- g4 - Modified Grassland
- h3f - Hawthorn Scrub
- r2b - Other Rivers and Streams
- u1 - Built-up Area and Garden

Temporarily Lost Habitats (UK Habitat Classification)

- r2b - Other Rivers and Streams

Secondary Codes

10 - Scattered scrub	74 - Ploughed
11 - Scattered trees	75 - Active Management
16 - Tall herb	76 - Recent Management
25 - Coastal and floodplain grazing marsh	77 - Neglected
36 - Plantation	80 - Unmanaged
38 - Secondary woodland	86 - Accessible natural greenspace
39 - Freshwater - man-made	107 - Railway
40 - Freshwater - heavily modified	111 - Road
60 - Sheep grazed	191 - Ditch
64 - Mown	400 - Green corridors



Coordinate System: British National Grid
 0 50 100 200 Metres
 Scale: 1:5,000 A3 Page Size

Environmental Statement
 Habitats to be Temporarily Lost
 Figure 21.2.11



OUTER DOWSING
OFFSHORE WIND



SLR

Date: 05/03/2024
 Produced By: JCS
 Revision: 0.1

© Crown copyright [and database rights] (2024)
 0100031673

Document Path: P:\05356 - Gobe Consultants Ltd\00012 GTRP Outer Dowsing\Tech\GIS\DWG\Wing\2023_09 Environmental Statement\Ecology\Chapter\05356_00012_0935_0 Habitats Temporarily Lost.aprx



Legend

Order Limits	r2b - Other Rivers and Streams
Onshore Segment Break	h2 - Hedgerow
Order Limits 100 m Buffer	h2a - Hedgerow Priority Habitat
Onshore Export Cable Corridor (ECC) - Trenchless	c1 - Arable and Horticulture
Onshore Export Cable Corridor (ECC) - Open Cut or Trenchless	c1a - Arable Field Margins
Secondary Construction Compound	c1c5 - Winter Stubble
Cable Installation Compound	g3c - Other Neutral Grassland
Temporary Access Track	g4 - Modified Grassland
Indicative Haul Road	h3f - Hawthorn Scrub
Enabling Access Track	r2b - Other Rivers and Streams

Secondary Codes

10 - Scattered scrub	74 - Ploughed
11 - Scattered trees	75 - Active Management
16 - Tall herb	76 - Recent Management
25 - Coastal and floodplain grazing marsh	77 - Neglected
36 - Plantation	80 - Unmanaged
38 - Secondary woodland	86 - Accessible natural greenspace
39 - Freshwater - man-made	107 - Railway
40 - Freshwater - heavily modified	111 - Road
60 - Sheep grazed	191 - Ditch
64 - Mown	400 - Green corridors



Coordinate System: British National Grid
 0 50 100 200 Metres
 Scale: 1:5,000 A3 Page Size

Environmental Statement
 Habitats to be Temporarily Lost
 Figure 21.2.12

Date: 05/03/2024
 Produced By: JCS
 Revision: 0.1

© Crown copyright [and database rights] (2024)
 0100031673

Document Path: P:\05356 - Gobe Consultants Ltd\00012 GTRP Outer Dowsing\Tech\GIS\DWgs\Wking\2023_09 Environmental Statement\Ecology\Chapter\05356_00012_0935_0 Habitats Temporarily Lost.aprx

551500

552000

552500



Legend

Order Limits	r2b - Other Rivers and Streams
Order Limits 100 m Buffer	h2 - Hedgerow
Onshore Export Cable Corridor (ECC) - Trenchless	c1 - Arable and Horticulture
Onshore Export Cable Corridor (ECC) - Open Cut or Trenchless	c1a - Arable Field Margins
Secondary Construction Compound	c1c - Cereal Crops
Cable Installation Compound	c1c5 - Winter Stubble
Indicative Haul Road	g4 - Modified Grassland
Enabling Access Track	r2b - Other Rivers and Streams
	u1 - Built-up Area and Garden

Secondary Codes

10 - Scattered scrub	74 - Ploughed
11 - Scattered trees	75 - Active Management
16 - Tall herb	76 - Recent Management
25 - Coastal and floodplain grazing marsh	77 - Neglected
36 - Plantation	80 - Unmanaged
38 - Secondary woodland	86 - Accessible natural greenspace
39 - Freshwater - man-made	107 - Railway
40 - Freshwater - heavily modified	111 - Road
60 - Sheep grazed	191 - Ditch
64 - Mown	400 - Green corridors



Coordinate System: British National Grid

0 50 100 200 Metres

Scale: 1:5,000

A3 Page Size

Environmental Statement

Habitats to be Temporarily Lost

Figure 21.2.13



Date: 05/03/2024
Produced By: JCS
Revision: 0.1



© Crown copyright [and database rights] (2024)
0100031673

551500

552000

552500

363500

363500

364000

364000

Document Path: P:\05356 - Gobe Consultants Ltd\00012 GTR Outer Dowsing\Tech\GIS\DWG\Wing\2023_08 Environmental Statement\Ecology\Chapter\05356_00012_0935_0 Habitats Temporarily Lost.aprx



Legend

Order Limits	r2b - Other Rivers and Streams
Onshore Segment Break	c1 - Arable and Horticulture
Order Limits 100 m Buffer	c1a - Arable Field Margins
Onshore Export Cable Corridor (ECC) - Trenchless	c1c - Cereal Crops
Onshore Export Cable Corridor (ECC) - Open Cut or Trenchless	g3 - Neutral Grassland
Cable Installation Compound	g4 - Modified Grassland
Temporary Access Track	r2b - Other Rivers and Streams
Indicative Haul Road	u1 - Built-up Area and Garden
Enabling Access Track	f2e - Reedbeds

Secondary Codes

10 - Scattered scrub	74 - Ploughed
11 - Scattered trees	75 - Active Management
16 - Tall herb	76 - Recent Management
25 - Coastal and floodplain grazing marsh	77 - Neglected
36 - Plantation	80 - Unmanaged
38 - Secondary woodland	86 - Accessible natural greenspace
39 - Freshwater - man-made	107 - Railway
40 - Freshwater - heavily modified	111 - Road
60 - Sheep grazed	191 - Ditch
64 - Mown	400 - Green corridors



Coordinate System: British National Grid
 0 50 100 200 Metres
 Scale: 1:5,000 A3 Page Size

Environmental Statement
 Habitats to be Temporarily Lost

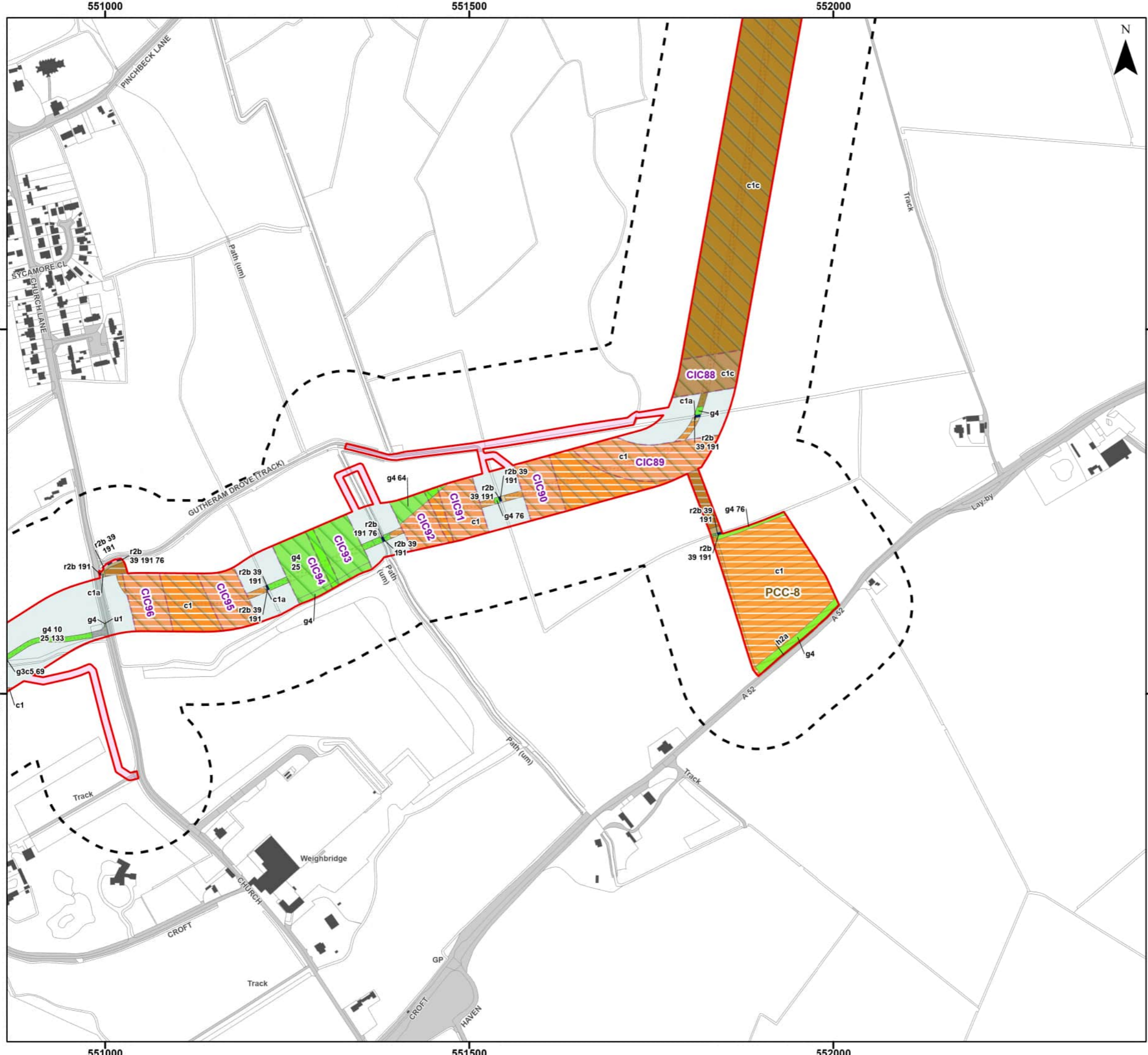
Figure 21.2.14

OUTER DOWSING OFFSHORE WIND

Date: 05/03/2024
 Produced By: JCS
 Revision: 0.1

© Crown copyright [and database rights] (2024)
 0100031673

Document Path: P:\05356 - Gobe Consultants Ltd\00012 GTR Outer Dowsing\Tech\GIS\DWgs\Wing\2023_08 Environmental Statement\Ecology\Chapter\05356_00012_0936_0 Habitats Temporarily Lost.aprx



Legend

Order Limits	h2a - Hedgerow Priority Habitat
Order Limits 100 m Buffer	c1 - Arable and Horticulture
Onshore Export Cable Corridor (ECC) - Trenchless	c1a - Arable Field Margins
Onshore Export Cable Corridor (ECC) - Open Cut or Trenchless	c1c - Cereal Crops
Primary Construction Compound	g3c5 - Arrhenatherum Neutral Grassland
Cable Installation Compound	g4 - Modified Grassland
Temporary Access Track	r2b - Other Rivers and Streams
Indicative Haul Road	u1 - Built-up Area and Garden
Enabling Access Track	u1b - Developed Land; Sealed Surface

Temporarily Lost Habitats (UK Habitat Classification)

r2b - Other Rivers and Streams

10 - Scattered scrub	74 - Ploughed
11 - Scattered trees	75 - Active Management
16 - Tall herb	76 - Recent Management
25 - Coastal and floodplain grazing marsh	77 - Neglected
36 - Plantation	80 - Unmanaged
38 - Secondary woodland	86 - Accessible natural greenspace
39 - Freshwater - man-made	107 - Railway
40 - Freshwater - heavily modified	111 - Road
60 - Sheep grazed	191 - Ditch
64 - Mown	400 - Green corridors



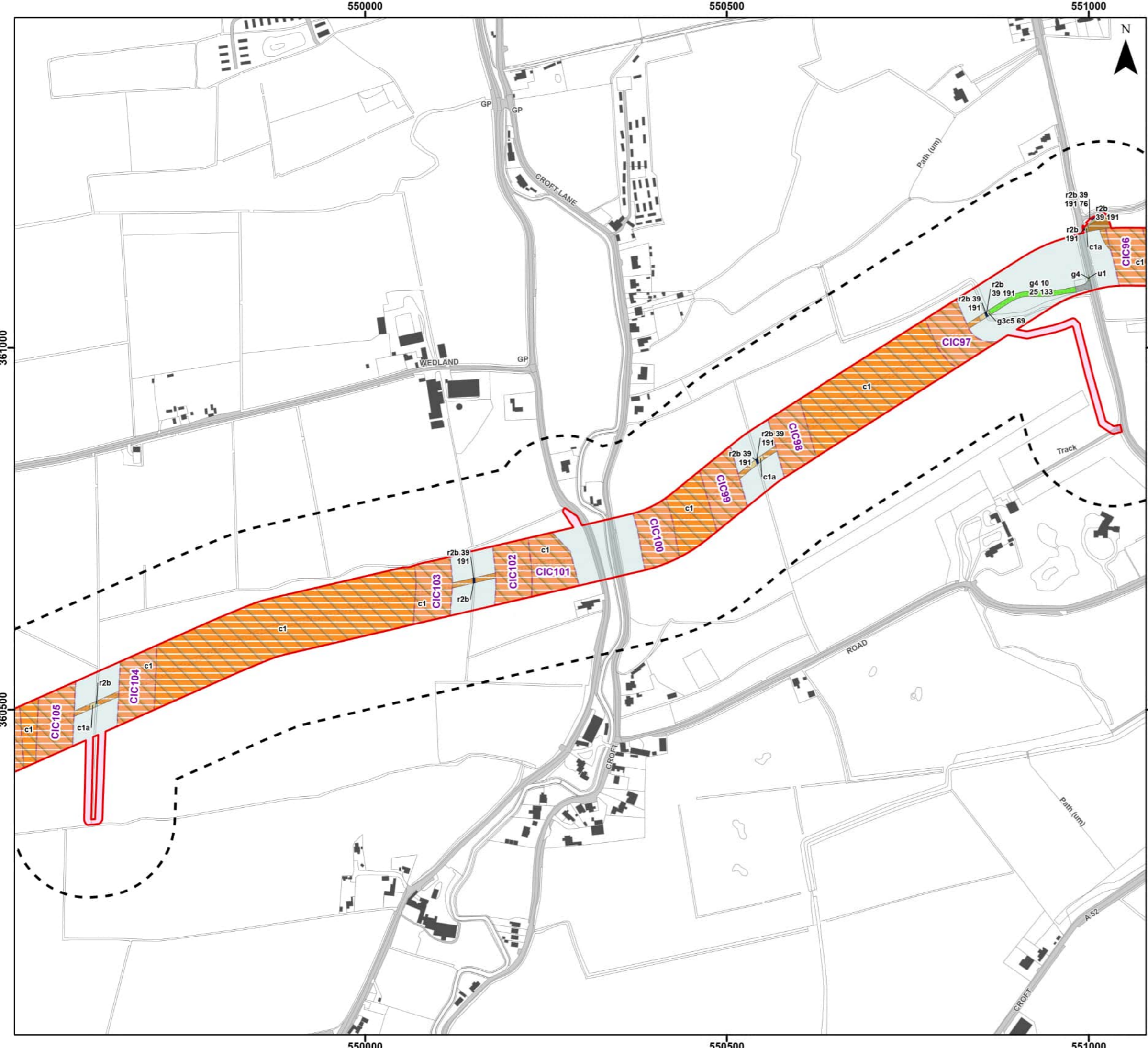
Coordinate System: British National Grid
 0 50 100 200 Metres
 Scale: 1:5,000 A3 Page Size

Environmental Statement
 Habitats to be Temporarily Lost
 Figure 21.2.15

Date: 05/03/2024
 Produced By: JCS
 Revision: 0.1

© Crown copyright [and database rights] (2024)
 0100031673

Document Path: P:\05356 - Gobe Consultants Ltd\00012 GTRP Outer Dowsing\GIS\DWG\Wing\2023_08 Environmental Statement\Ecology\Chapter\05356_00012_0935_0 Habitats Temporarily Lost.aprx



Legend

Order Limits	r2b - Other Rivers and Streams
Order Limits 100 m Buffer	c1 - Arable and Horticulture
Onshore Export Cable Corridor (ECC) - Trenchless	c1a - Arable Field Margins
Onshore Export Cable Corridor (ECC) - Open Cut or Trenchless	g3c5 - Arrhenatherum Neutral Grassland
Cable Installation Compound	g4 - Modified Grassland
Temporary Access Track	r2b - Other Rivers and Streams
Indicative Haul Road	u1 - Built-up Area and Garden
Enabling Access Track	u1b - Developed Land; Sealed Surface

Secondary Codes

10 - Scattered scrub	74 - Ploughed
11 - Scattered trees	75 - Active Management
16 - Tall herb	76 - Recent Management
25 - Coastal and floodplain grazing marsh	77 - Neglected
36 - Plantation	80 - Unmanaged
38 - Secondary woodland	86 - Accessible natural greenspace
39 - Freshwater - man-made	107 - Railway
40 - Freshwater - heavily modified	111 - Road
60 - Sheep grazed	191 - Ditch
64 - Mown	400 - Green corridors



Coordinate System: British National Grid

0 50 100 200 Metres

Scale: 1:5,000

A3 Page Size

Environmental Statement

Habitats to be Temporarily Lost

Figure 21.2.16



Document Path: P:\05356 - Gobe Consultants Ltd\00012 GTR Outer Dowsing\Tech\GIS\DWgs\Wkng\2023_09 Environmental Statement\Ecology\Chapter\05356_00012_0935_0 Habitats Temporarily Lost.aprx

548500

549000

549500

N



Legend

Order Limits	Enabling Access Track
Order Limits 100 m Buffer	Temporarily Lost Habitats (UK Habitat Classification)
Onshore Export Cable Corridor (ECC) - Trenchless	r2b - Other Rivers and Streams
Onshore Export Cable Corridor (ECC) - Open Cut or Trenchless	h2a - Hedgerow Priority Habitat
Primary Construction Compound	c1 - Arable and Horticulture
Secondary Construction Compound	c1a - Arable Field Margins
Cable Installation Compound	g3 - Neutral Grassland
Temporary Access Track	g3c - Other Neutral Grassland
Indicative Haul Road	g4 - Modified Grassland
Construction Access Track / Potential Bridge Reinforcement	r2b - Other Rivers and Streams
	u1 - Built-up Area and Garden

Secondary Codes

10 - Scattered scrub	74 - Ploughed
11 - Scattered trees	75 - Active Management
16 - Tall herb	76 - Recent Management
25 - Coastal and floodplain grazing marsh	77 - Neglected
36 - Plantation	80 - Unmanaged
38 - Secondary woodland	86 - Accessible natural greenspace
39 - Freshwater - man-made	107 - Railway
40 - Freshwater - heavily modified	111 - Road
60 - Sheep grazed	191 - Ditch
64 - Mown	400 - Green corridors



Coordinate System: British National Grid
 0 50 100 200 Metres
 Scale: 1:5,000 A3 Page Size

Environmental Statement
 Habitats to be Temporarily Lost

Figure 21.2.17

Date: 05/03/2024
 Produced By: JCS
 Revision: 0.1

© Crown copyright [and database rights] (2024)
 0100031673

548500

549000

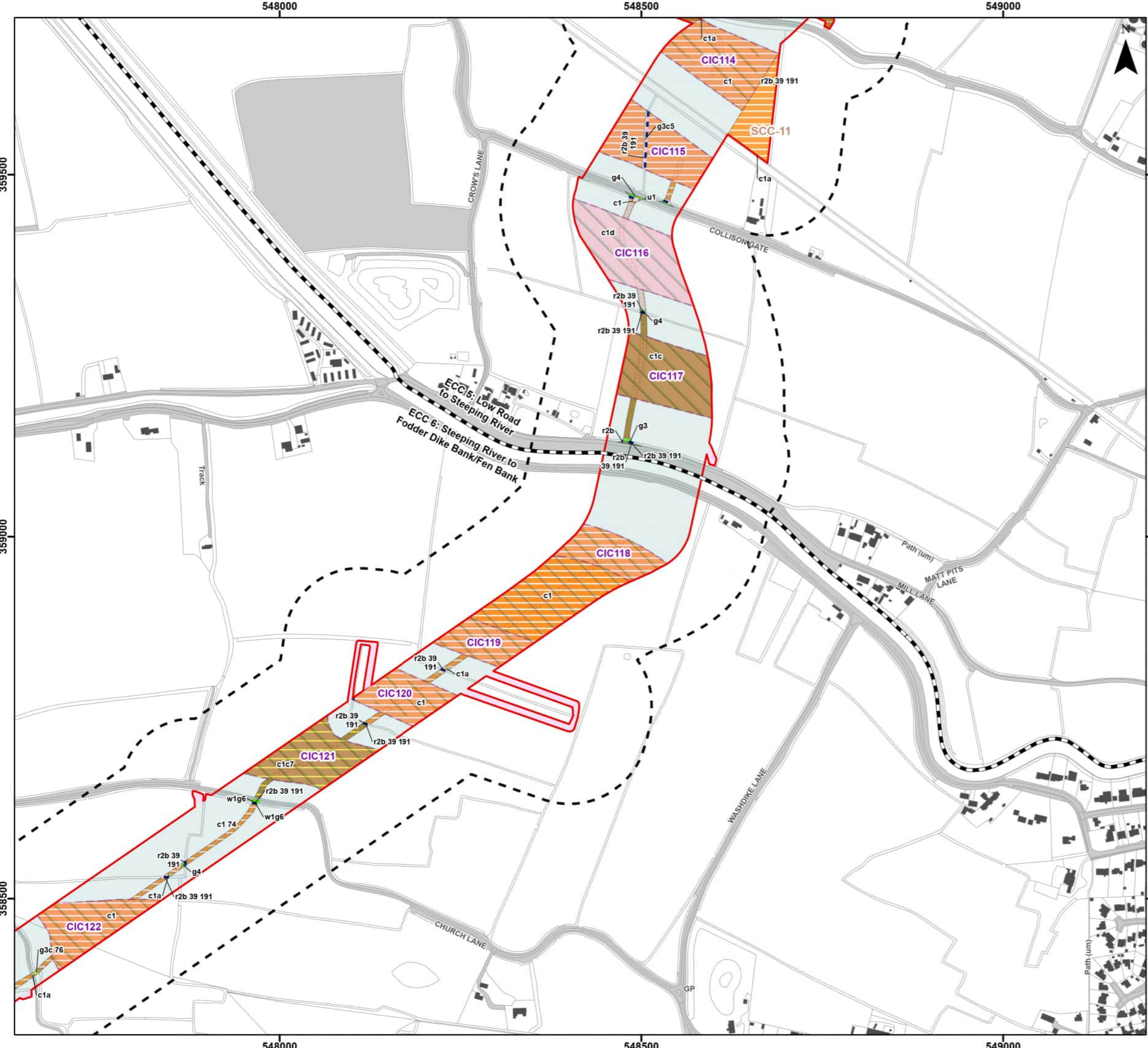
549500

360500

360500

360000

360000



Legend

Order Limits	w1g6 - Line of Trees
Onshore Segment Break	c1 - Arable and Horticulture
Order Limits 100 m Buffer	c1a - Arable Field Margins
Onshore Export Cable Corridor (ECC) - Trenchless	c1c - Cereal Crops
Onshore Export Cable Corridor (ECC) - Open Cut or Trenchless	c1c7 - Other Cereal Crops
Secondary Construction Compound	c1d - Non-cereal Crops
Cable Installation Compound	g3 - Neutral Grassland
Temporary Access Track	g3c - Other Neutral Grassland
Indicative Haul Road	g3c5 - Arrhenatherum Neutral Grassland
Enabling Access Track	g4 - Modified Grassland
Temporarily Lost Habitats (UK Habitat Classification)	
r2b - Other Rivers and Streams	r2b - Other Rivers and Streams
	u1 - Built-up Area and Garden

Secondary Codes

10 - Scattered scrub	74 - Ploughed
11 - Scattered trees	75 - Active Management
16 - Tall herb	76 - Recent Management
25 - Coastal and floodplain grazing marsh	77 - Neglected
36 - Plantation	80 - Unmanaged
38 - Secondary woodland	86 - Accessible natural greenspace
39 - Freshwater - man-made	107 - Railway
40 - Freshwater - heavily modified	111 - Road
60 - Sheep grazed	191 - Ditch
64 - Mown	400 - Green corridors



Coordinate System: British National Grid
 0 50 100 200 Metres
 Scale: 1:5,000 A3 Page Size

Environmental Statement
 Habitats to be Temporarily Lost
 Figure 21.2.18

Date: 05/03/2024
 Produced By: JCS
 Revision: 0.1

© Crown copyright [and database rights] (2024)
 0100031673

Document Path: P:\05356 - Gobe Consultants Ltd\00012 GTRP Outer Dowsing\Tech\GIS\DWG\Wing\2023_09 Environmental Statement\Ecology\Chapter\05356_00012_0936_0 Habitats Temporarily Lost.aprx

547000

547500

548000

358500

358500

358000

358000

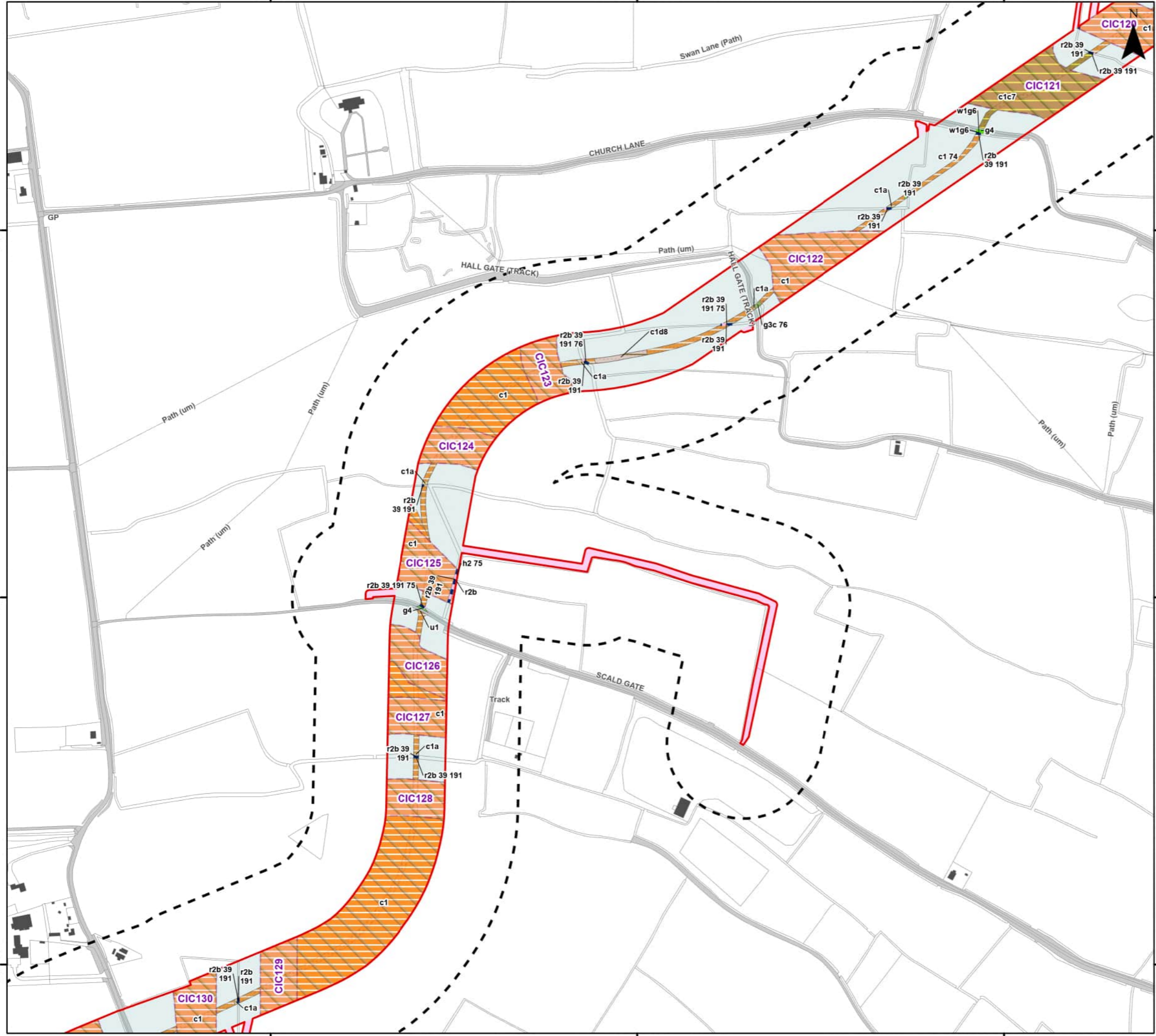
357500

357500

547000

547500

548000



Legend

Order Limits	w1g6 - Line of Trees
Order Limits 100 m Buffer	c1 - Arable and Horticulture
Onshore Export Cable Corridor (ECC) - Trenchless	c1a - Arable Field Margins
Onshore Export Cable Corridor (ECC) - Open Cut or Trenchless	c1c7 - Other Cereal Crops
Cable Installation Compound	c1d8 - Other Non-cereal Crops
Indicative Haul Road	g3c - Other Neutral Grassland
Enabling Access Track	g4 - Modified Grassland
Temporarily Lost Habitats (UK Habitat Classification)	
r2b - Other Rivers and Streams	r2b - Other Rivers and Streams
u1 - Built-up Area and Garden	u1 - Built-up Area and Garden

Secondary Codes

10 - Scattered scrub	74 - Ploughed
11 - Scattered trees	75 - Active Management
16 - Tall herb	76 - Recent Management
25 - Coastal and floodplain grazing marsh	77 - Neglected
36 - Plantation	80 - Unmanaged
38 - Secondary woodland	86 - Accessible natural greenspace
39 - Freshwater - man-made	107 - Railway
40 - Freshwater - heavily modified	111 - Road
60 - Sheep grazed	191 - Ditch
64 - Mown	400 - Green corridors



Coordinate System: British National Grid
 0 50 100 200 Metres
 Scale: 1:5,000 A3 Page Size

Environmental Statement
 Habitats to be Temporarily Lost
 Figure 21.2.19

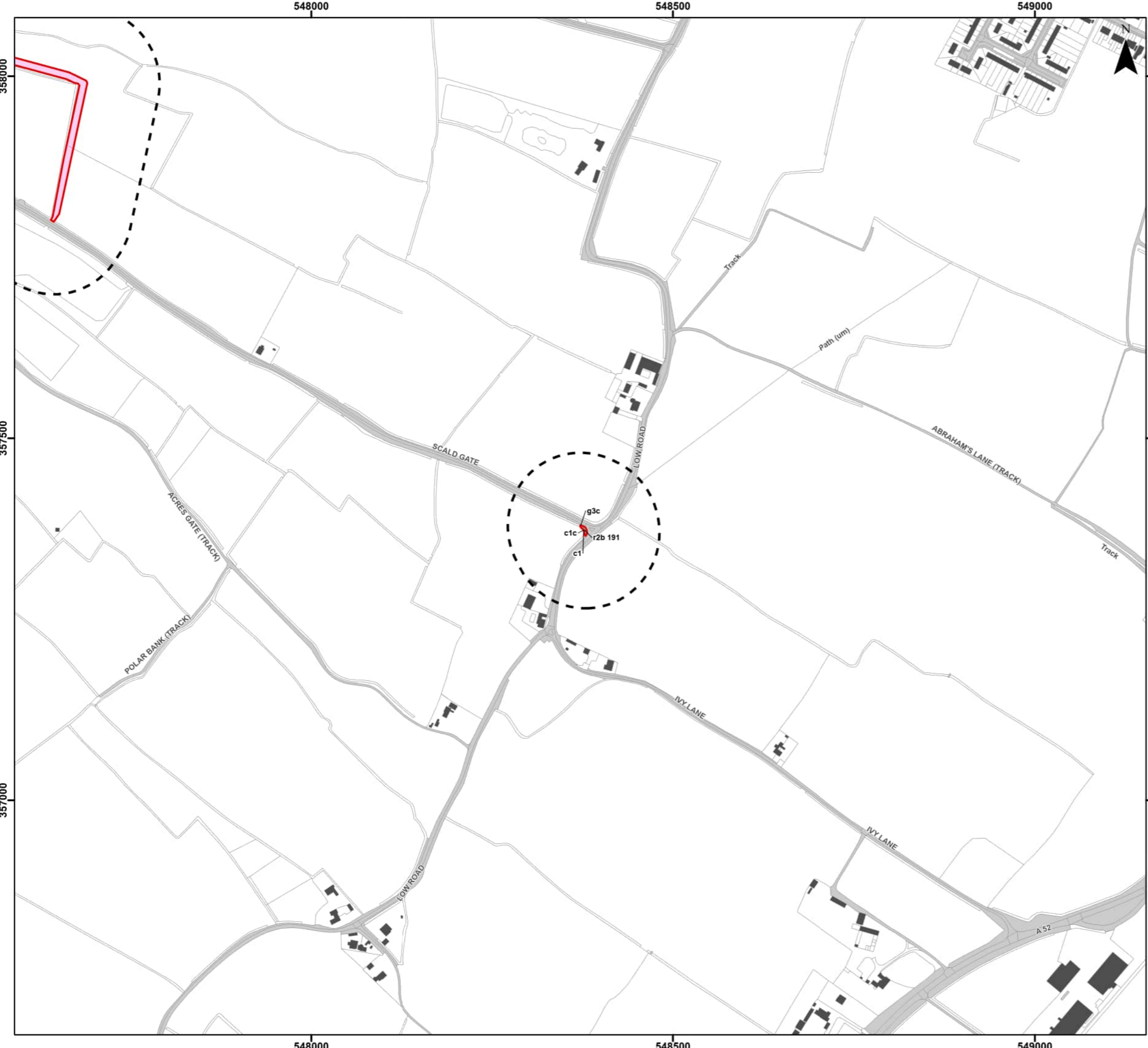
OUTER DOWSING OFFSHORE WIND

Date: 05/03/2024
 Produced By: JCS
 Revision: 0.1

SLR

© Crown copyright [and database rights] (2024)
 0100031673

Document Path: P:\05356 - Gobe Consultants Ltd\00012 GTRP Outer Dowsing\Tech\GIS\DWG\Wing\2023_09 Environmental Statement\Ecology\Chapter\05356_00012_0935_0 Habitats Temporarily Lost.aprx



Legend

- Order Limits
- Order Limits 100 m Buffer
- Highway Alterations
- Enabling Access Track
- c1 - Arable and Horticulture
- c1c - Cereal Crops
- g3c - Other Neutral Grassland
- r2b - Other Rivers and Streams

Secondary Codes

10 - Scattered scrub	74 - Ploughed
11 - Scattered trees	75 - Active Management
16 - Tall herb	76 - Recent Management
25 - Coastal and floodplain grazing marsh	77 - Neglected
36 - Plantation	80 - Unmanaged
38 - Secondary woodland	86 - Accessible natural greenspace
39 - Freshwater - man-made	107 - Railway
40 - Freshwater - heavily modified	111 - Road
60 - Sheep grazed	191 - Ditch
64 - Mown	400 - Green corridors



Coordinate System: British National Grid
 0 50 100 200 Metres
 Scale: 1:5,000 A3 Page Size

Environmental Statement
 Habitats to be Temporarily Lost
 Figure 21.2.20



OUTER DOWSING
OFFSHORE WIND

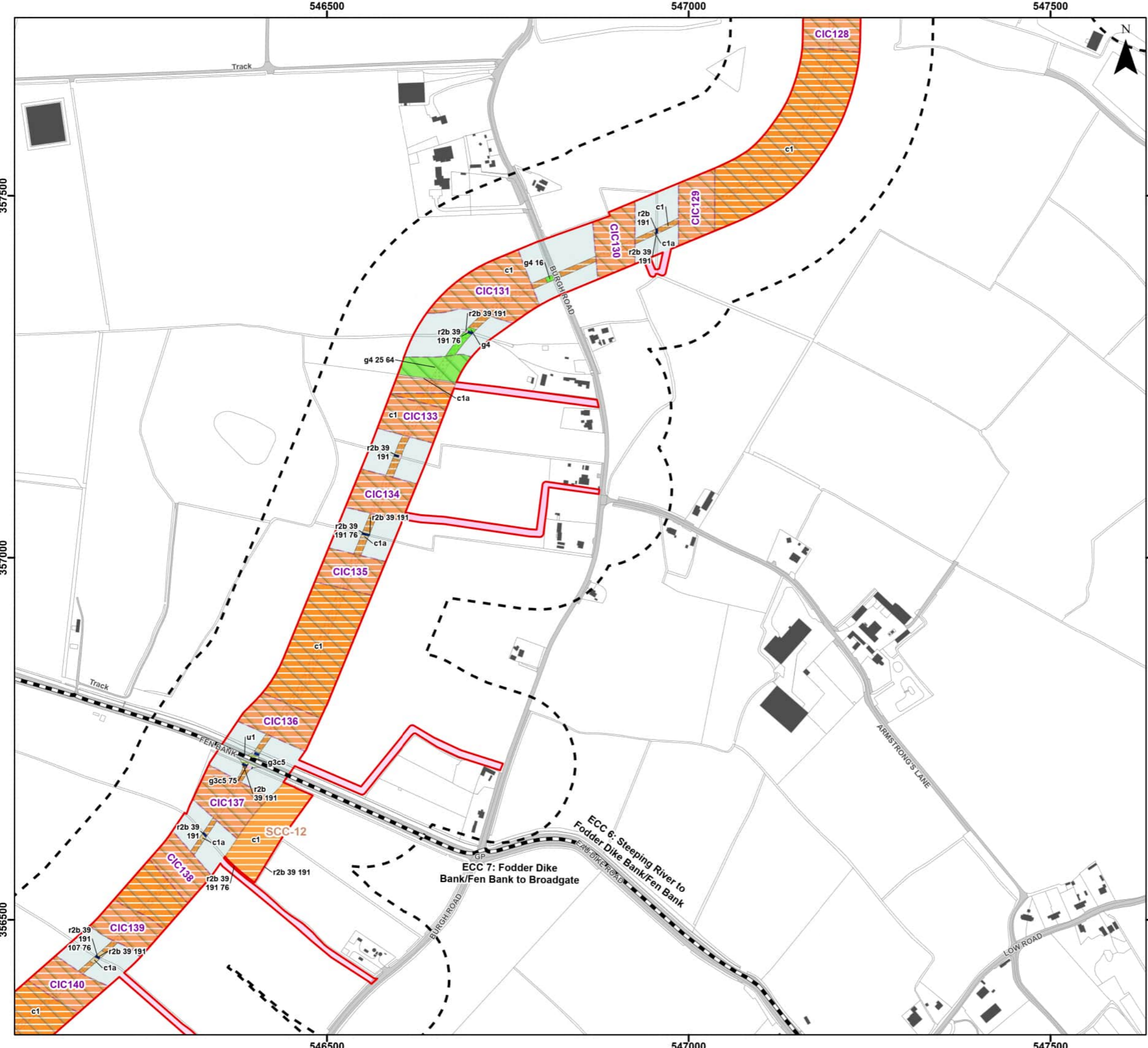


SLR

Date: 05/03/2024
 Produced By: JCS
 Revision: 0.1

© Crown copyright [and database rights] (2024)
 0100031673

Document Path: P:\05356 - Gobe Consultants Ltd\00012 GTRP Outer Dosing\Tech\GIS\DWgs\Wing\2023_09 Environmental Statement\Ecology\Chapter\05356_00012_0935_0 Habitats Temporarily Lost.aprx



Legend

Order Limits	Enabling Access Track
Onshore Segment Break	Temporarily Lost Habitats (UK Habitat Classification)
Order Limits 100 m Buffer	r2b - Other Rivers and Streams
Onshore Export Cable Corridor (ECC) - Trenchless	c1 - Arable and Horticulture
Onshore Export Cable Corridor (ECC) - Open Cut or Trenchless	c1a - Arable Field Margins
Secondary Construction Compound	g3c5 - Arrhenatherum Neutral Grassland
Cable Installation Compound	g4 - Modified Grassland
Indicative Haul Road	r2b - Other Rivers and Streams
	u1 - Built-up Area and Garden

Secondary Codes

10 - Scattered scrub	74 - Ploughed
11 - Scattered trees	75 - Active Management
16 - Tall herb	76 - Recent Management
25 - Coastal and floodplain grazing marsh	77 - Neglected
36 - Plantation	80 - Unmanaged
38 - Secondary woodland	86 - Accessible natural greenspace
39 - Freshwater - man-made	107 - Railway
40 - Freshwater - heavily modified	111 - Road
60 - Sheep grazed	191 - Ditch
64 - Mown	400 - Green corridors



Coordinate System: British National Grid
 0 50 100 200 Metres
 Scale: 1:5,000
 A3 Page Size

Environmental Statement
 Habitats to be Temporarily Lost
 Figure 21.2.21

Date: 05/03/2024
 Produced By: JCS
 Revision: 0.1

© Crown copyright [and database rights] (2024)
 0100031673

Document Path: P:\05356 - Gobe Consultants Ltd\00012 GTR4 Outer Dowsing\Tech\GIS\DWG\Wing\2023_09 Environmental Statement\Ecology\Chapter\05356_00012_0935_0 Habitats Temporarily Lost.aprx

545500

546000

546500

Legend

Order Limits	c1 - Arable and Horticulture
Onshore Segment Break	c1a - Arable Field Margins
Order Limits 100 m Buffer	c1c - Cereal Crops
Onshore Export Cable Corridor (ECC) - Trenchless	g3c5 - Arrhenatherum Neutral Grassland
Onshore Export Cable Corridor (ECC) - Open Cut or Trenchless	g3c6 - Lolium-Cynosurus Neutral Grassland
Secondary Construction Compound	g4 - Modified Grassland
Cable Installation Compound	r2b - Other Rivers and Streams
Indicative Haul Road	u1 - Built-up Area and Garden
Enabling Access Track	w1 - Broadleaved Mixed and Yew Woodland

Temporarily Lost Habitats (UK Habitat Classification)

r2b - Other Rivers and Streams	
--------------------------------	--

Secondary Codes

10 - Scattered scrub	74 - Ploughed
11 - Scattered trees	75 - Active Management
16 - Tall herb	76 - Recent Management
25 - Coastal and floodplain grazing marsh	77 - Neglected
36 - Plantation	80 - Unmanaged
38 - Secondary woodland	86 - Accessible natural greenspace
39 - Freshwater - man-made	107 - Railway
40 - Freshwater - heavily modified	111 - Road
60 - Sheep grazed	191 - Ditch
64 - Mown	400 - Green corridors

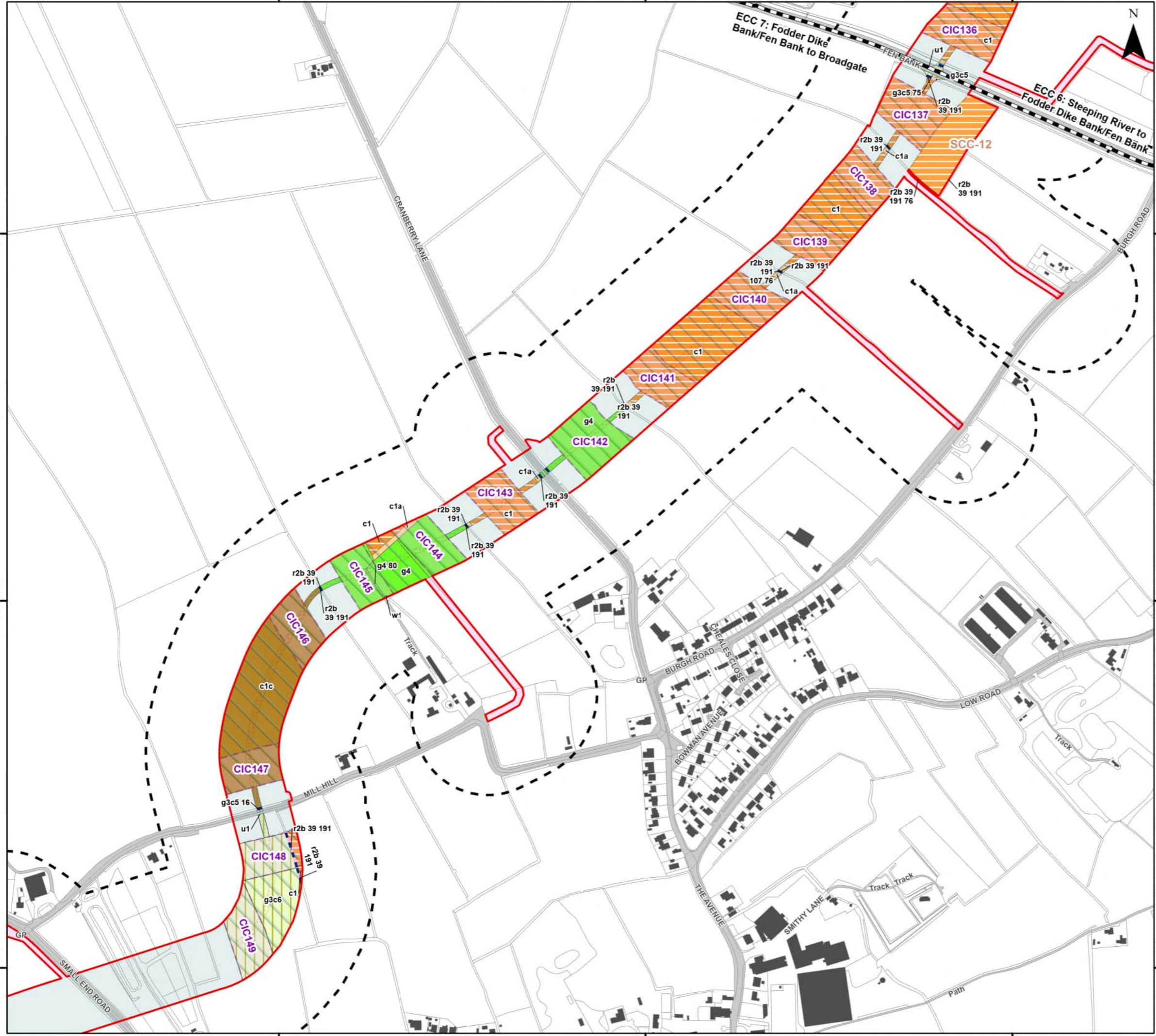


Coordinate System: British National Grid
 0 50 100 200 Metres
 Scale: 1:5,000 A3 Page Size

Environmental Statement
 Habitats to be Temporarily Lost
 Figure 21.2.22

Date: 05/03/2024
 Produced By: JCS
 Revision: 0.1

© Crown copyright [and database rights] (2024)
 0100031673



545500

546000

546500

356500

356000

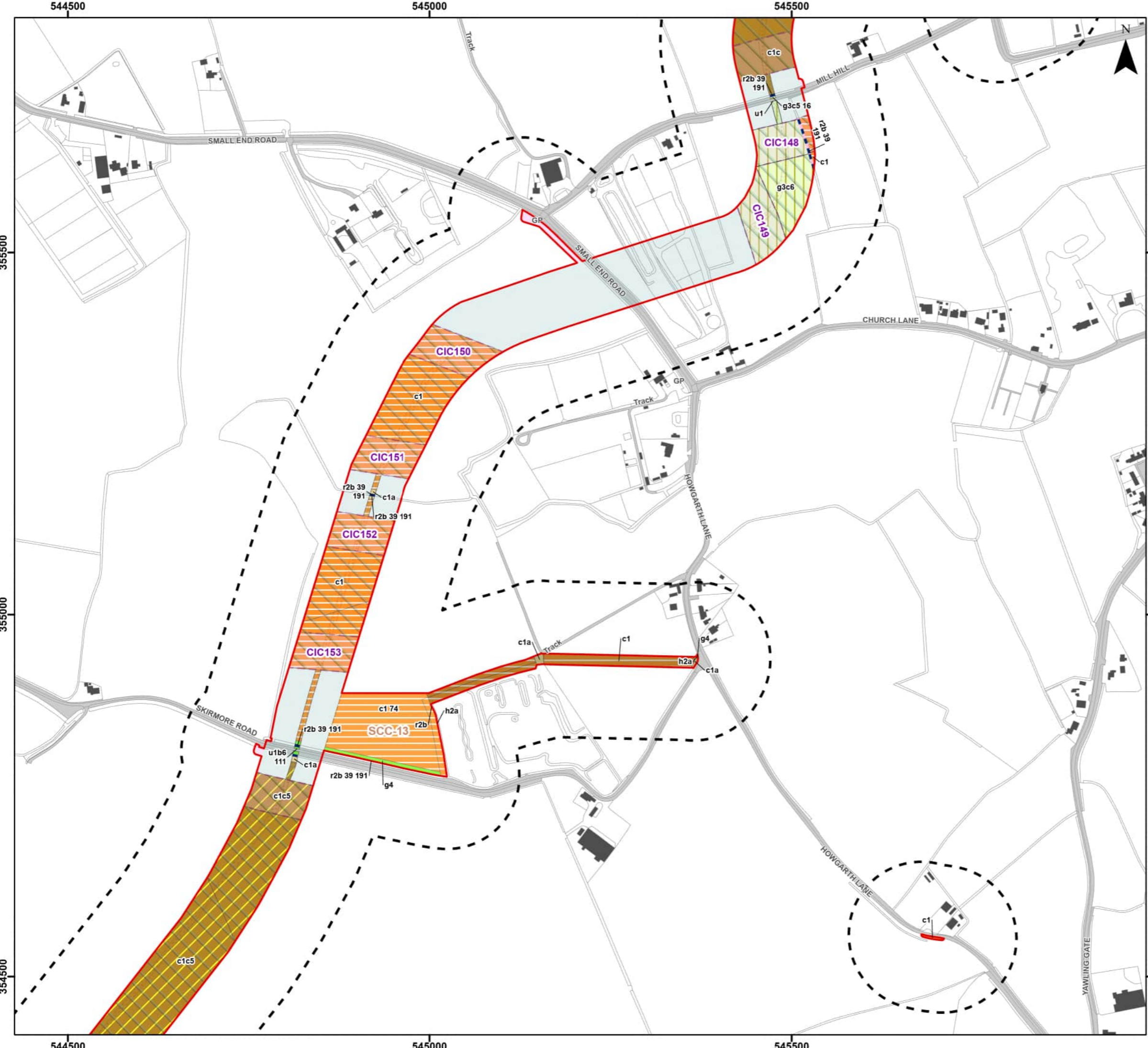
355500

356500

356000

355500

Document Path: P:\05356 - Gobe Consultants Ltd\00012 GTRP Outer Dowing\Tech\GIS\DWg\Wkng\2023_09 Environmental Statement\Ecology\Chapter\05356_00012_0935_0 Habitats Temporarily Lost.aprx



Legend

Order Limits	h2a - Hedgerow Priority Habitat
Order Limits 100 m Buffer	c1 - Arable and Horticulture
Onshore Export Cable Corridor (ECC) - Trenchless	c1a - Arable Field Margins
Onshore Export Cable Corridor (ECC) - Open Cut or Trenchless	c1c - Cereal Crops
Secondary Construction Compound	c1c5 - Winter Stubble
Cable Installation Compound	g3c5 - Arrhenatherum Neutral Grassland
Temporary Access Track	g3c6 - Lolium-Cynosurus Neutral Grassland
Indicative Haul Road	g4 - Modified Grassland
Highway Alterations	r2b - Other Rivers and Streams
Enabling Access Track	u1 - Built-up Area and Garden
Temporarily Lost Habitats (UK Habitat Classification)	u1b6 - Other Developed Land
	r2b - Other Rivers and Streams

Secondary Codes

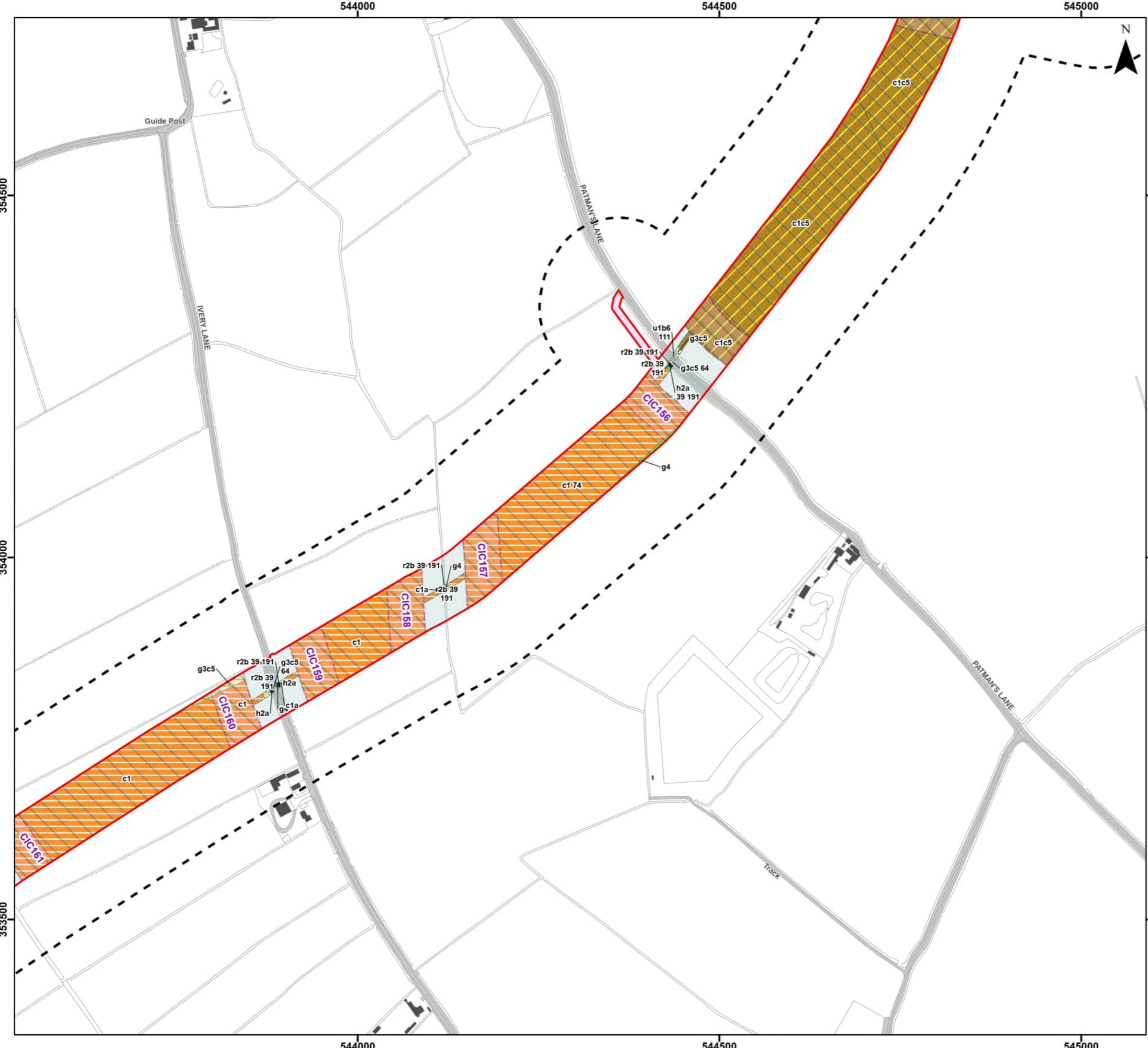
10 - Scattered scrub	74 - Ploughed
11 - Scattered trees	75 - Active Management
16 - Tall herb	76 - Recent Management
25 - Coastal and floodplain grazing marsh	77 - Neglected
36 - Plantation	80 - Unmanaged
38 - Secondary woodland	86 - Accessible natural greenspace
39 - Freshwater - man-made	107 - Railway
40 - Freshwater - heavily modified	111 - Road
60 - Sheep grazed	191 - Ditch
64 - Mown	400 - Green corridors



Coordinate System: British National Grid
 0 50 100 200 Metres
 Scale: 1:5,000 A3 Page Size

Environmental Statement
 Habitats to be Temporarily Lost
 Figure 21.2.23

Document Path: P:\05356 - Gobe Consultants Ltd\00012 GTRP Outer Dowsing\Tech\GIS\DWgs\Wking\2023_09 Environmental Statement\Ecology\Chapter\05356_00012_0935_0 Habitats Temporarily Lost.aprx



Legend

Order Limits	h2a - Hedgerow Priority Habitat
Order Limits 100 m Buffer	c1 - Arable and Horticulture
Onshore Export Cable Corridor (ECC) - Trenchless	c1a - Arable Field Margins
Onshore Export Cable Corridor (ECC) - Open Cut or Trenchless	c1c5 - Winter Stubble
Cable Installation Compound	g3c5 - Arrhenatherum Neutral Grassland
Indicative Haul Road	g4 - Modified Grassland
Enabling Access Track	r2b - Other Rivers and Streams
Temporarily Lost Habitats (UK Habitat Classification) r2b - Other Rivers and Streams	u1b6 - Other Developed Land

Secondary Codes

10 - Scattered scrub	74 - Ploughed
11 - Scattered trees	75 - Active Management
16 - Tall herb	76 - Recent Management
25 - Coastal and floodplain grazing marsh	77 - Neglected
36 - Plantation	80 - Unmanaged
38 - Secondary woodland	86 - Accessible natural greenspace
39 - Freshwater - man-made	107 - Railway
40 - Freshwater - heavily modified	111 - Road
60 - Sheep grazed	191 - Ditch
64 - Mown	400 - Green corridors



Coordinate System: British National Grid
 0 50 100 200 Metres
 Scale: 1:5,000 A3 Page Size

Environmental Statement
 Habitats to be Temporarily Lost
 Figure 21.2.24

Date: 05/03/2024
 Produced By: JCS
 Revision: 0.1

© Crown copyright [and database rights] (2024)
 0100031673

Document Path: P:\05356 - Gobe Consultants Ltd\00012 GTRP Outer Dowsing\Tech\GIS\DWG\Wing\2023_08 Environmental Statement\Ecology\Chapter\05356_00012_0936_0 Habitats Temporarily Lost.aprx

542500

543000

543500



Legend

- Order Limits
- Onshore Segment Break
- Order Limits 100 m Buffer
- Onshore Export Cable Corridor (ECC) - Trenchless
- Onshore Export Cable Corridor (ECC) - Open Cut or Trenchless
- Cable Installation Compound
- Indicative Haul Road
- Enabling Access Track
- h2 - Hedgerow
- c1 - Arable and Horticulture
- c1a - Arable Field Margins
- c1c7 - Other Cereal Crops
- g3c5 - Arrhenatherum Neutral Grassland
- g4 - Modified Grassland
- r2b - Other Rivers and Streams
- u1b6 - Other Developed Land

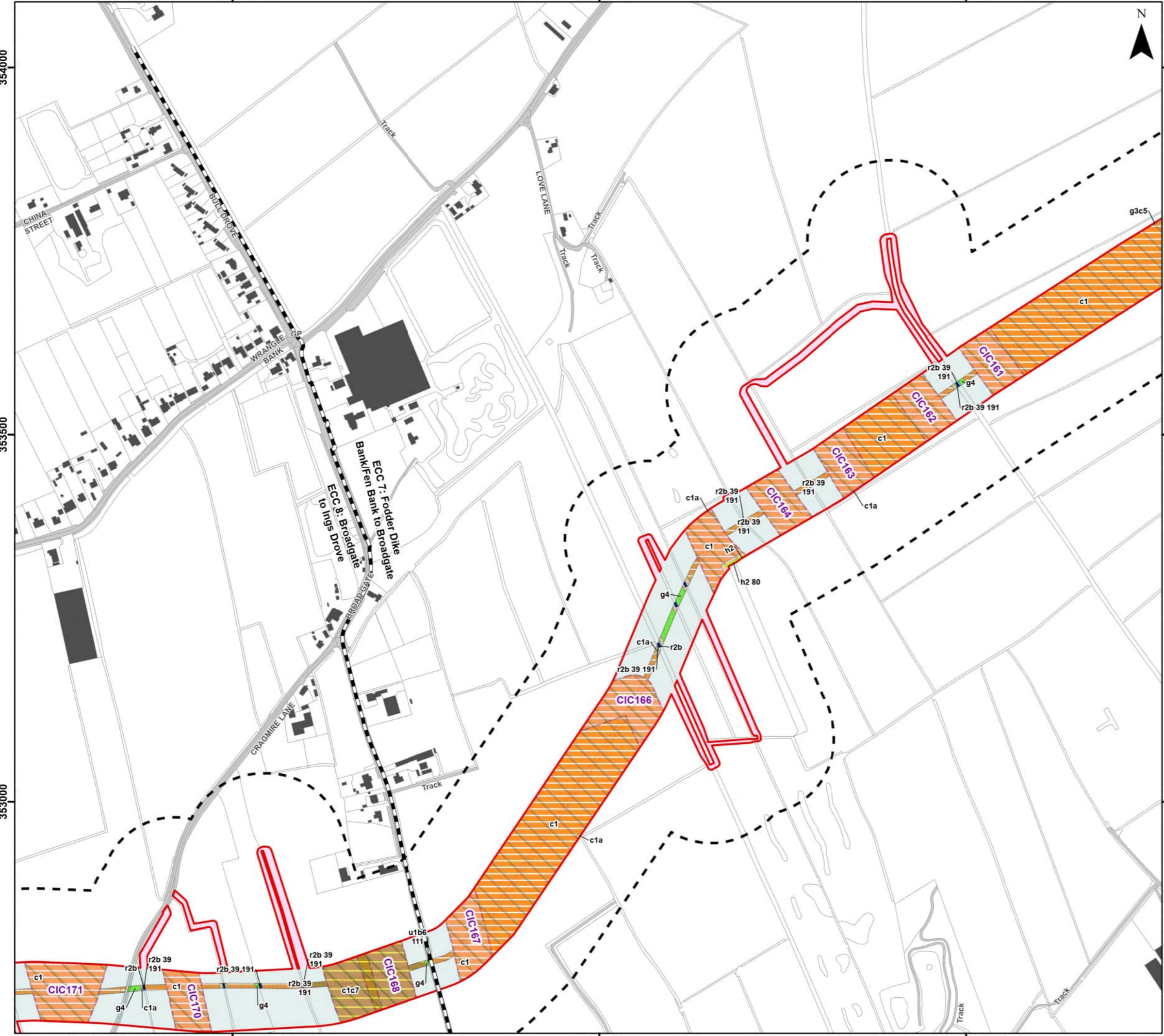
Temporarily Lost Habitats (UK Habitat Classification)

- r2b - Other Rivers and Streams
- | | |
|-------------------------------------------------------------------------------------------------------------------------------------------------------------------------------------------------------------------------------------------------------------------------------------------------------------------------------------------------------------------------|----------------------------------------------------------------------------------------------------------------------------------------------------------------------------------------------------------------------------------------------------------------------------------------------------------------------------|
| <ul style="list-style-type: none"> 10 - Scattered scrub 11 - Scattered trees 16 - Tall herb 25 - Coastal and floodplain grazing marsh 36 - Plantation 38 - Secondary woodland 39 - Freshwater - man-made 40 - Freshwater - heavily modified 60 - Sheep grazed 64 - Mown | <ul style="list-style-type: none"> 74 - Ploughed 75 - Active Management 76 - Recent Management 77 - Neglected 80 - Unmanaged 86 - Accessible natural greenspace 107 - Railway 111 - Road 191 - Ditch 400 - Green corridors |
|-------------------------------------------------------------------------------------------------------------------------------------------------------------------------------------------------------------------------------------------------------------------------------------------------------------------------------------------------------------------------|----------------------------------------------------------------------------------------------------------------------------------------------------------------------------------------------------------------------------------------------------------------------------------------------------------------------------|



Coordinate System: British National Grid
 0 50 100 200 Metres
 Scale: 1:5,000 A3 Page Size

Environmental Statement
 Habitats to be Temporarily Lost
 Figure 21.2.25



542500

543000

543500

354000

353500

353000

353000

353000

542500

543000

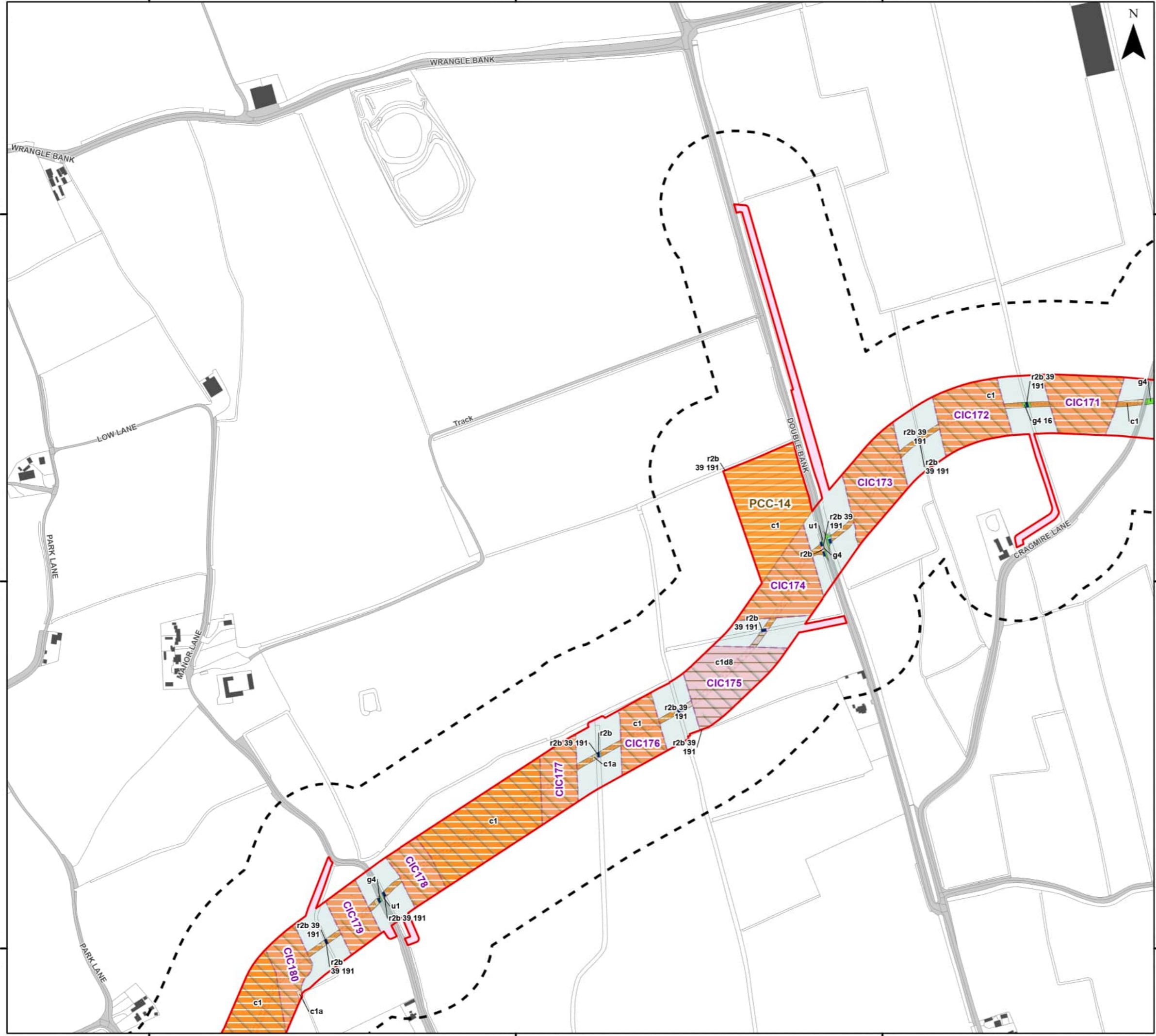
543500

Document Path: P:\05356 - Gobe Consultants Ltd\00012 GTRP Outer Dowsing\Tech\GIS\DWG\Wing\2023_09 Environmental Statement\Ecology\Chapter\05356_00012_0936_0 Habitats Temporarily Lost.aprx

541000

541500

542000



Legend

Order Limits	Temporarily Lost Habitats (UK Habitat Classification)
Order Limits 100 m Buffer	r2b - Other Rivers and Streams
Onshore Export Cable Corridor (ECC) - Trenchless	c1 - Arable and Horticulture
Onshore Export Cable Corridor (ECC) - Open Cut or Trenchless	c1a - Arable Field Margins
Primary Construction Compound	c1d8 - Other Non-cereal Crops
Cable Installation Compound	g4 - Modified Grassland
Indicative Haul Road	r2b - Other Rivers and Streams
Enabling Access Track	u1 - Built-up Area and Garden

Secondary Codes

10 - Scattered scrub	74 - Ploughed
11 - Scattered trees	75 - Active Management
16 - Tall herb	76 - Recent Management
25 - Coastal and floodplain grazing marsh	77 - Neglected
36 - Plantation	80 - Unmanaged
38 - Secondary woodland	86 - Accessible natural greenspace
39 - Freshwater - man-made	107 - Railway
40 - Freshwater - heavily modified	111 - Road
60 - Sheep grazed	191 - Ditch
64 - Mown	400 - Green corridors



Coordinate System: British National Grid
 0 50 100 200 Metres
 Scale: 1:5,000 A3 Page Size

Environmental Statement
 Habitats to be Temporarily Lost
 Figure 21.2.26



Document Path: P:\05356 - Gobe Consultants Ltd\00012 GTR Outer Dowsing\Tech\GIS\DWG\Wing\2023_08 Environmental Statement\Ecology\Chapter\05356_00012_0936_0 Habitats Temporarily Lost.aprx

541000

541500

542000

352000

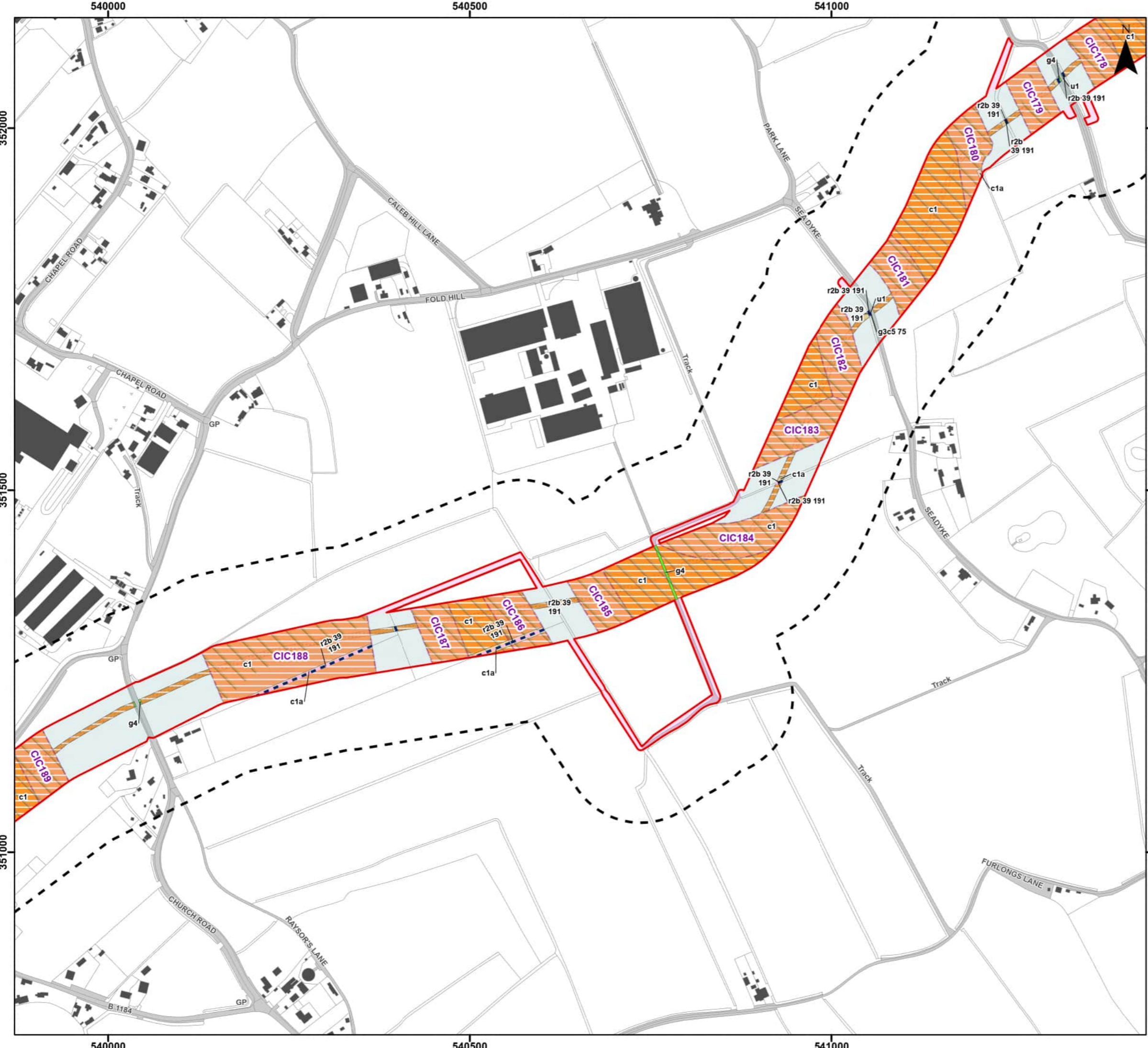
352500

353000

353000

352500

352000



- Legend**
- Order Limits
 - Order Limits 100 m Buffer
 - Onshore Export Cable Corridor (ECC) - Trenchless
 - Onshore Export Cable Corridor (ECC) - Open Cut or Trenchless
 - Cable Installation Compound
 - Indicative Haul Road
 - Enabling Access Track
- Temporarily Lost Habitats (UK Habitat Classification)**
- r2b - Other Rivers and Streams
 - c1 - Arable and Horticulture
 - c1a - Arable Field Margins
 - g3c5 - Arrhenatherum Neutral Grassland
 - g4 - Modified Grassland
 - r2b - Other Rivers and Streams
 - u1 - Built-up Area and Garden

- Secondary Codes**
- | | |
|-------------------------------------------|------------------------------------|
| 10 - Scattered scrub | 74 - Ploughed |
| 11 - Scattered trees | 75 - Active Management |
| 16 - Tall herb | 76 - Recent Management |
| 25 - Coastal and floodplain grazing marsh | 77 - Neglected |
| 36 - Plantation | 80 - Unmanaged |
| 38 - Secondary woodland | 86 - Accessible natural greenspace |
| 39 - Freshwater - man-made | 107 - Railway |
| 40 - Freshwater - heavily modified | 111 - Road |
| 60 - Sheep grazed | 191 - Ditch |
| 64 - Mown | 400 - Green corridors |



Coordinate System: British National Grid
 0 50 100 200 Metres
 Scale: 1:5,000 A3 Page Size

Environmental Statement
 Habitats to be Temporarily Lost
 Figure 21.2.27



Document Path: P:\05356 - Gobe Consultants Ltd\00012 GTRP Outer Dowsing\Tech\GIS\DWG\Wing\2023_09 Environmental Statement\Ecology\Chapter\05356_00012_0935_0 Habitats Temporarily Lost.aprx

539000

539500

540000



351000

351000

350500

350500

350000

350000



Legend

Order Limits	h2 - Hedgerow
Order Limits 100 m Buffer	c1 - Arable and Horticulture
Onshore Export Cable Corridor (ECC) - Trenchless	c1a - Arable Field Margins
Onshore Export Cable Corridor (ECC) - Open Cut or Trenchless	g3 - Neutral Grassland
Cable Installation Compound	g3c - Other Neutral Grassland
Indicative Haul Road	g3c5 - Arrhenatherum Neutral Grassland
Enabling Access Track	g4 - Modified Grassland
Temporarily Lost Habitats (UK Habitat Classification)	
r2b - Other Rivers and Streams	r2b - Other Rivers and Streams
u1 - Built-up Area and Garden	u1 - Built-up Area and Garden

Secondary Codes

10 - Scattered scrub	74 - Ploughed
11 - Scattered trees	75 - Active Management
16 - Tall herb	76 - Recent Management
25 - Coastal and floodplain grazing marsh	77 - Neglected
36 - Plantation	80 - Unmanaged
38 - Secondary woodland	86 - Accessible natural greenspace
39 - Freshwater - man-made	107 - Railway
40 - Freshwater - heavily modified	111 - Road
60 - Sheep grazed	191 - Ditch
64 - Mown	400 - Green corridors



Coordinate System: British National Grid

0 50 100 200 Metres

Scale: 1:5,000

A3 Page Size

Environmental Statement

Habitats to be Temporarily Lost

Figure 21.2.28



Document Path: P:\05356 - Gobe Consultants Ltd\00012 GTR4 Outer Dowsing\Tech\GIS\DWgs\Wking\2023_09 Environmental Statement\Ecology\Chapter\05356_00012_0935_0 Habitats Temporarily Lost.aprx

538000

538500

539000

350000

349500

349000

538000

538500

539000

350000
349500
349000



Legend

Order Limits	r2b - Other Rivers and Streams
Onshore Segment Break	c1 - Arable and Horticulture
Order Limits 100 m Buffer	c1a - Arable Field Margins
Onshore Export Cable Corridor (ECC) - Trenchless	c1c7 - Other Cereal Crops
Onshore Export Cable Corridor (ECC) - Open Cut or Trenchless	g3c - Other Neutral Grassland
Secondary Construction Compound	g4 - Modified Grassland
Cable Installation Compound	r2b - Other Rivers and Streams
Indicative Haul Road	u1 - Built-up Area and Garden
Enabling Access Track	

Secondary Codes

10 - Scattered scrub	74 - Ploughed
11 - Scattered trees	75 - Active Management
16 - Tall herb	76 - Recent Management
25 - Coastal and floodplain grazing marsh	77 - Neglected
36 - Plantation	80 - Unmanaged
38 - Secondary woodland	86 - Accessible natural greenspace
39 - Freshwater - man-made	107 - Railway
40 - Freshwater - heavily modified	111 - Road
60 - Sheep grazed	191 - Ditch
64 - Mown	400 - Green corridors



Coordinate System: British National Grid
 0 50 100 200 Metres
 Scale: 1:5,000 A3 Page Size

Environmental Statement
 Habitats to be Temporarily Lost
 Figure 21.2.29

OUTER DOWSING OFFSHORE WIND
 SLR

Date: 05/03/2024
 Produced By: JCS
 Revision: 0.1

© Crown copyright [and database rights] (2024)
 0100031673

Document Path: P:\05356 - Gobe Consultants Ltd\00012 GTRP Outer Dowsing\Tech\GIS\DWgs\Wking\2023_09 Environmental Statement\Ecology\Chapter\05356_00012_0935_0 Habitats Temporarily Lost.aprx



Legend

Order Limits	r2b - Other Rivers and Streams
Order Limits 100 m Buffer	h2a - Hedgerow Priority Habitat
Onshore Export Cable Corridor (ECC) - Trenchless	c1 - Arable and Horticulture
Onshore Export Cable Corridor (ECC) - Open Cut or Trenchless	c1a - Arable Field Margins
Secondary Construction Compound	c1c7 - Other Cereal Crops
Cable Installation Compound	g4 - Modified Grassland
Indicative Haul Road	r2b - Other Rivers and Streams
Enabling Access Track	

Secondary Codes

10 - Scattered scrub	74 - Ploughed
11 - Scattered trees	75 - Active Management
16 - Tall herb	76 - Recent Management
25 - Coastal and floodplain grazing marsh	77 - Neglected
36 - Plantation	80 - Unmanaged
38 - Secondary woodland	86 - Accessible natural greenspace
39 - Freshwater - man-made	107 - Railway
40 - Freshwater - heavily modified	111 - Road
60 - Sheep grazed	191 - Ditch
64 - Mown	400 - Green corridors



Coordinate System: British National Grid
 0 50 100 200 Metres
 Scale: 1:5,000 A3 Page Size

Environmental Statement
 Habitats to be Temporarily Lost
 Figure 21.2.30

Date: 05/03/2024
 Produced By: JCS
 Revision: 0.1

© Crown copyright [and database rights] (2024)
 0100031673

Document Path: P:\05356 - Gobe Consultants Ltd\00012 GTR4 Outer Dowing\Tech\GIS\DWgs\Wing\2023_08 Environmental Statement\Ecology\Chapter\05356_00012_0936_0 Habitats Temporarily Lost.aprx

537000

537500

538000



Legend


-  Order Limits
 -  Order Limits 100 m Buffer
 -  Onshore Export Cable Corridor (ECC) - Trenchless
 -  Onshore Export Cable Corridor (ECC) - Open Cut or Trenchless
 -  Cable Installation Compound
 -  Indicative Haul Road
 -  Enabling Access Track
- Temporarily Lost Habitats (UK Habitat Classification)**
-  r2b - Other Rivers and Streams
 -  c1 - Arable and Horticulture
 -  c1a - Arable Field Margins
 -  g4 - Modified Grassland
 -  r2b - Other Rivers and Streams

Secondary Codes

- | | |
|-------------------------------------------|------------------------------------|
| 10 - Scattered scrub | 74 - Ploughed |
| 11 - Scattered trees | 75 - Active Management |
| 16 - Tall herb | 76 - Recent Management |
| 25 - Coastal and floodplain grazing marsh | 77 - Neglected |
| 36 - Plantation | 80 - Unmanaged |
| 38 - Secondary woodland | 86 - Accessible natural greenspace |
| 39 - Freshwater - man-made | 107 - Railway |
| 40 - Freshwater - heavily modified | 111 - Road |
| 60 - Sheep grazed | 191 - Ditch |
| 64 - Mown | 400 - Green corridors |



Coordinate System: British National Grid



Scale: 1:5,000 A3 Page Size

Environmental Statement

Habitats to be Temporarily Lost

Figure 21.2.31



Date: 05/03/2024
 Produced By: JCS
 Revision: 0.1



© Crown copyright [and database rights] (2024)
 0100031673

347500

347500

347000

347000

346500

346500

537000

537500

538000

HOBHOLE BANK

DOUBLE BANK

LOWFIELDS LANE

STRAYFLEETS LANE

r2b 39 191

r2b 39 191

c1

c1a

r2b 39 191

r2b 39 191

g4

c1

c1a

r2b 39 191

r2b 39 191

c1

c1a

r2b 39 191

r2b 39 191

c1

c1a

r2b 39 191

r2b 39 191

c1

c1a

r2b 39 191

r2b 39 191

c1

c1a

r2b 39 191

r2b 39 191

c1

c1a

r2b 39 191

r2b 39 191

c1

c1a

r2b 39 191

r2b 39 191

c1

c1a

r2b 39 191

r2b 39 191

c1

c1a

r2b 39 191

r2b 39 191

c1

c1a

r2b 39 191

r2b 39 191

c1

c1a

r2b 39 191

r2b 39 191

c1

c1a

r2b 39 191

r2b 39 191

c1

c1a

r2b 39 191

r2b 39 191

c1

c1a

r2b 39 191

r2b 39 191

c1

c1a

r2b 39 191

r2b 39 191

c1

c1a

r2b 39 191

r2b 39 191

c1

c1a

r2b 39 191

r2b 39 191

c1

c1a

r2b 39 191

r2b 39 191

c1

c1a

r2b 39 191

r2b 39 191

c1

c1a

r2b 39 191

r2b 39 191

c1

c1a

r2b 39 191

r2b 39 191

c1

c1a

r2b 39 191

r2b 39 191

c1

c1a

r2b 39 191

r2b 39 191

c1

c1a

r2b 39 191

r2b 39 191

c1

c1a

r2b 39 191

r2b 39 191

c1

c1a

r2b 39 191

r2b 39 191

c1

c1a

r2b 39 191

r2b 39 191

c1

c1a

r2b 39 191

r2b 39 191

c1

c1a

r2b 39 191

r2b 39 191

c1

c1a

r2b 39 191

r2b 39 191

c1

c1a

r2b 39 191

r2b 39 191

c1

c1a

r2b 39 191

r2b 39 191

c1

c1a

r2b 39 191

r2b 39 191

c1

c1a

r2b 39 191

r2b 39 191

c1

c1a

r2b 39 191

r2b 39 191

c1

c1a

r2b 39 191

r2b 39 191

c1

c1a

r2b 39 191

r2b 39 191

c1

c1a

r2b 39 191

r2b 39 191

c1

c1a

r2b 39 191

r2b 39 191

c1

c1a

r2b 39 191

r2b 39 191

c1

c1a

r2b 39 191

r2b 39 191

c1

c1a

r2b 39 191

r2b 39 191

c1

c1a

r2b 39 191

r2b 39 191

c1

c1a

r2b 39 191

r2b 39 191

c1

c1a

r2b 39 191

r2b 39 191

c1

c1a

r2b 39 191

r2b 39 191

c1

c1a

r2b 39 191

r2b 39 191

c1

c1a

r2b 39 191

r2b 39 191

c1

c1a

r2b 39 191

r2b 39 191

c1

c1a

r2b 39 191

r2b 39 191

c1

c1a

r2b 39 191

r2b 39 191

c1

c1a

r2b 39 191

r2b 39 191

c1

c1a

r2b 39 191

r2b 39 191

c1

c1a

r2b 39 191

r2b 39 191

c1

c1a

r2b 39 191

r2b 39 191

c1

c1a

r2b 39 191

r2b 39 191

c1

c1a

r2b 39 191

r2b 39 191

c1

c1a

r2b 39 191

r2b 39 191

c1

c1a

r2b 39 191

r2b 39 191

c1

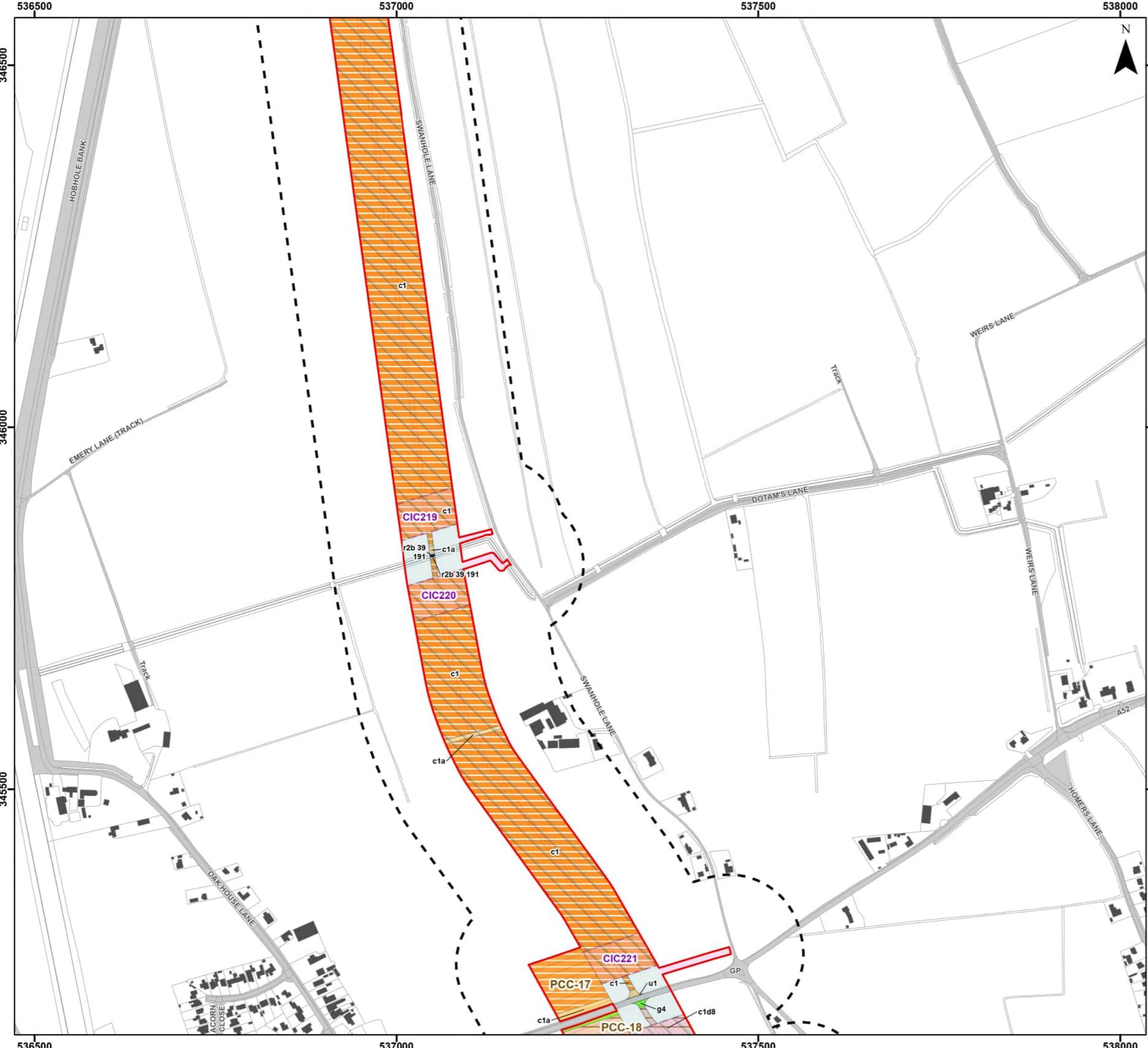
c1a

r2b 39 191

r2b 39 191

c1

c1a



Legend

Order Limits	r2b - Other Rivers and Streams
Order Limits 100 m Buffer	c1 - Arable and Horticulture
Onshore Export Cable Corridor (ECC) - Trenchless	c1a - Arable Field Margins
Onshore Export Cable Corridor (ECC) - Open Cut or Trenchless	c1d8 - Other Non-cereal Crops
Primary Construction Compound	g4 - Modified Grassland
Cable Installation Compound	r2b - Other Rivers and Streams
Indicative Haul Road	u1 - Built-up Area and Garden
Enabling Access Track	

Secondary Codes

10 - Scattered scrub	74 - Ploughed
11 - Scattered trees	75 - Active Management
16 - Tall herb	76 - Recent Management
25 - Coastal and floodplain grazing marsh	77 - Neglected
36 - Plantation	80 - Unmanaged
38 - Secondary woodland	86 - Accessible natural greenspace
39 - Freshwater - man-made	107 - Railway
40 - Freshwater - heavily modified	111 - Road
60 - Sheep grazed	191 - Ditch
64 - Mown	400 - Green corridors



Coordinate System: British National Grid
 0 50 100 200 Metres
 Scale: 1:5,000 A3 Page Size

Environmental Statement
 Habitats to be Temporarily Lost
 Figure 21.2.32

Date: 05/03/2024
 Produced By: JCS
 Revision: 0.1

© Crown copyright [and database rights] (2024)
 0100031673

Document Path: P:\053556 - Gobe Consultants Ltd\00012 GTR Outer Dowsing\Tech\GIS\DWG\Wing\2023_08 Environmental Statement\Ecology\Chapter\053556_00012_0935_0 Habitats Temporarily Lost.aprx



Legend

Order Limits	r2b - Other Rivers and Streams
Onshore Segment Break	c1 - Arable and Horticulture
Order Limits 100 m Buffer	c1a - Arable Field Margins
Onshore Export Cable Corridor (ECC) - Trenchless	c1d - Non-cereal Crops
Onshore Export Cable Corridor (ECC) - Open Cut or Trenchless	c1d8 - Other Non-cereal Crops
Primary Construction Compound	g4 - Modified Grassland
Cable Installation Compound	r2b - Other Rivers and Streams
Indicative Haul Road	u1 - Built-up Area and Garden
Enabling Access Track	

Secondary Codes

10 - Scattered scrub	74 - Ploughed
11 - Scattered trees	75 - Active Management
16 - Tall herb	76 - Recent Management
25 - Coastal and floodplain grazing marsh	77 - Neglected
36 - Plantation	80 - Unmanaged
38 - Secondary woodland	86 - Accessible natural greenspace
39 - Freshwater - man-made	107 - Railway
40 - Freshwater - heavily modified	111 - Road
60 - Sheep grazed	191 - Ditch
64 - Mown	400 - Green corridors

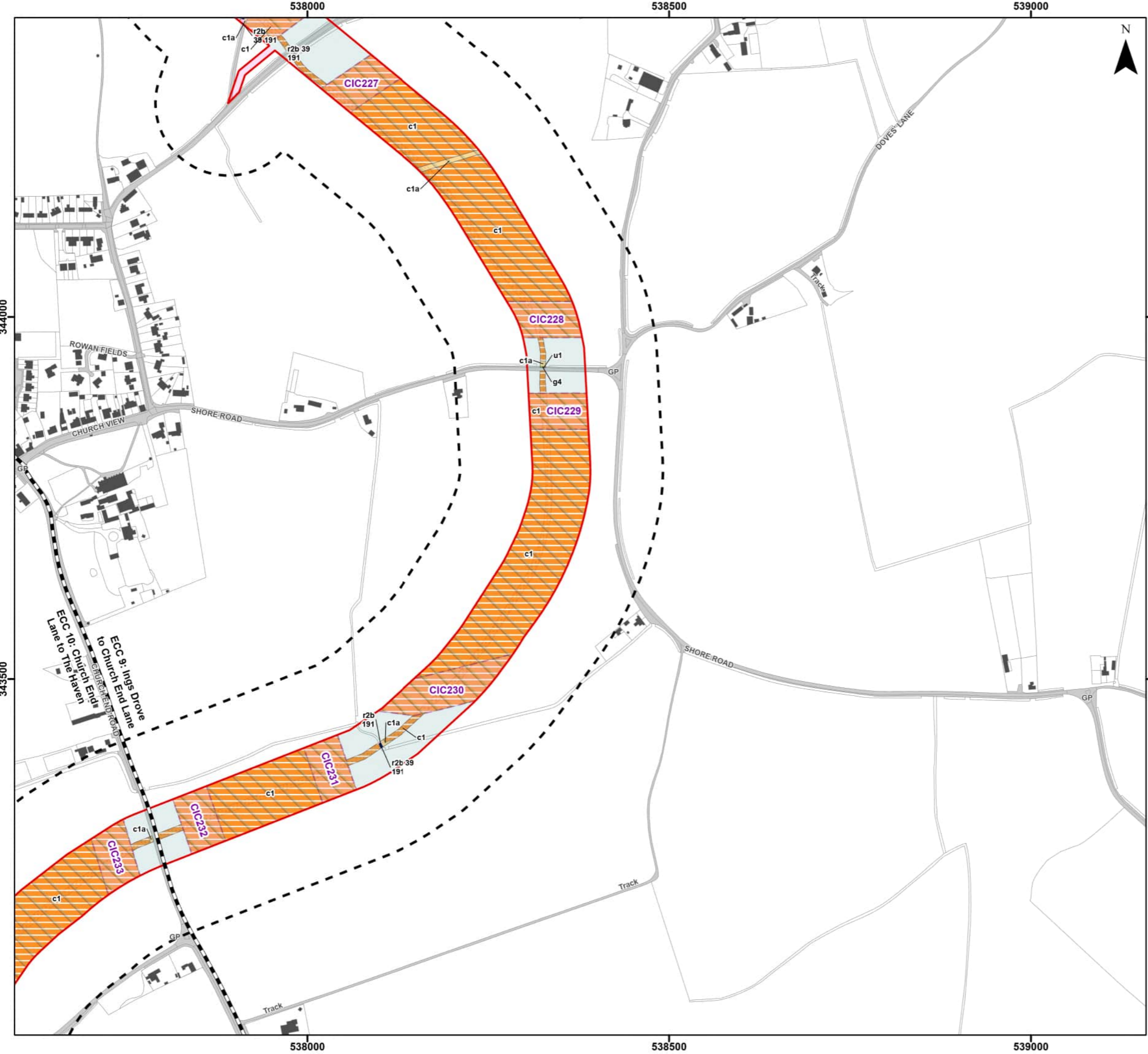


Coordinate System: British National Grid
 0 50 100 200 Metres
 Scale: 1:5,000 A3 Page Size

Environmental Statement
 Habitats to be Temporarily Lost
 Figure 21.2.33



Document Path: P:\05356 - Gobe Consultants Ltd\00012 GTR Outer Dowsing\Tech\GIS\DWgs\Wing\2023_08 Environmental Statement\Ecology\Chapter\05356_00012_0935_0 Habitats Temporarily Lost.aprx



Legend

- Order Limits
- Onshore Segment Break
- Order Limits 100 m Buffer
- Onshore Export Cable Corridor (ECC) - Trenchless
- Onshore Export Cable Corridor (ECC) - Open Cut or Trenchless
- Cable Installation Compound
- Indicative Haul Road
- Enabling Access Track

Temporarily Lost Habitats (UK Habitat Classification)

- r2b - Other Rivers and Streams
- c1 - Arable and Horticulture
- c1a - Arable Field Margins
- g4 - Modified Grassland
- r2b - Other Rivers and Streams
- u1 - Built-up Area and Garden

Secondary Codes

10 - Scattered scrub	74 - Ploughed
11 - Scattered trees	75 - Active Management
16 - Tall herb	76 - Recent Management
25 - Coastal and floodplain grazing marsh	77 - Neglected
36 - Plantation	80 - Unmanaged
38 - Secondary woodland	86 - Accessible natural greenspace
39 - Freshwater - man-made	107 - Railway
40 - Freshwater - heavily modified	111 - Road
60 - Sheep grazed	191 - Ditch
64 - Mown	400 - Green corridors



Coordinate System: British National Grid
 0 50 100 200 Metres
 Scale: 1:5,000 A3 Page Size

Environmental Statement
 Habitats to be Temporarily Lost
 Figure 21.2.34



Document Path: P:\05356 - Gobe Consultants Ltd\00012 GTR4 Outer Dowsing\Tech\GIS\DWG\Wing\2023_08 Environmental Statement\Ecology\Chapter\05356_00012_0936_0 Habitats Temporarily Lost.aprx

537000

537500

538000

343500

343500

343000

343000

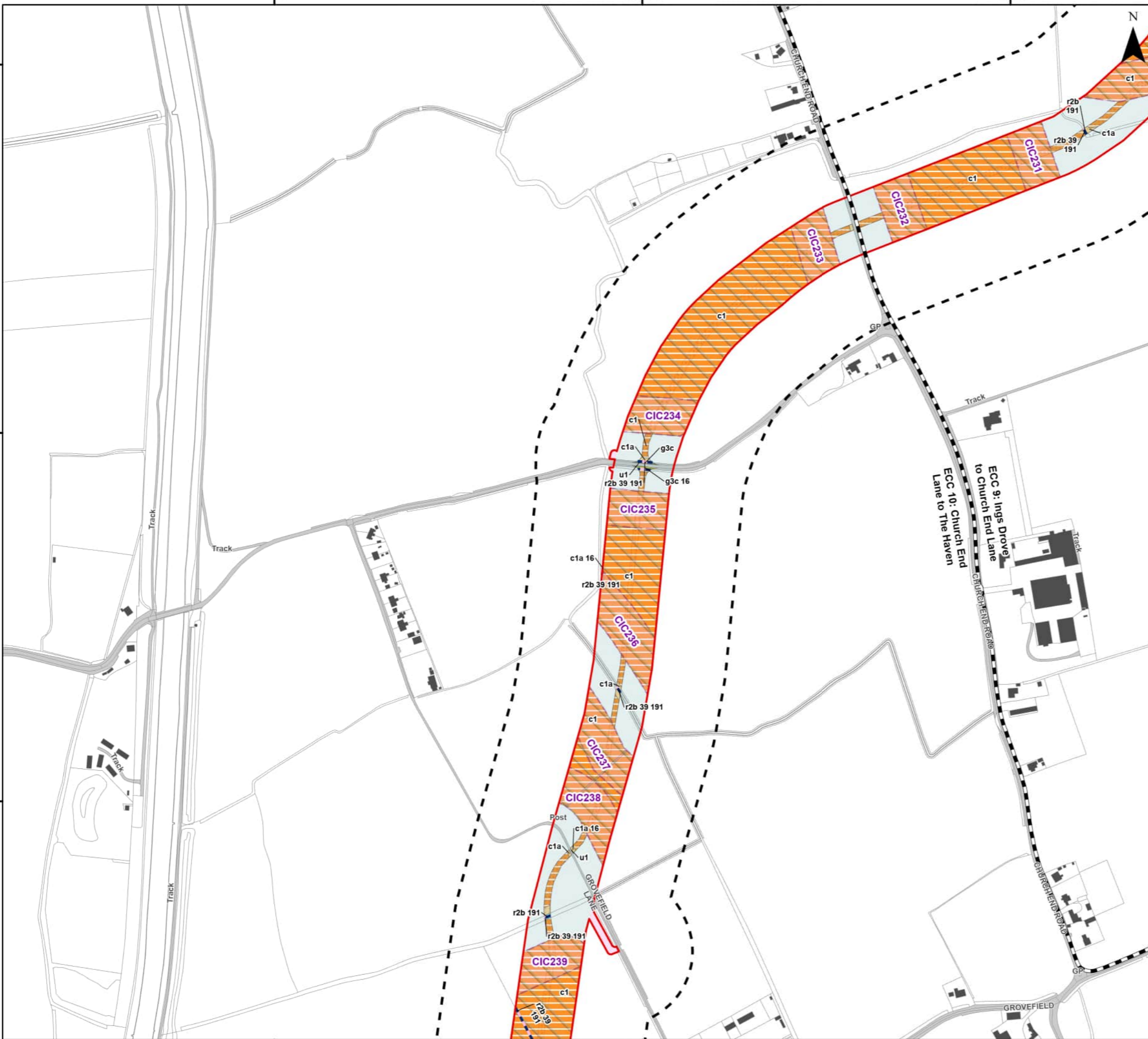
342500

342500

537000

537500

538000



Legend

- Order Limits
- Onshore Segment Break
- Order Limits 100 m Buffer
- Onshore Export Cable Corridor (ECC) - Trenchless
- Onshore Export Cable Corridor (ECC) - Open Cut or Trenchless
- Cable Installation Compound
- Indicative Haul Road
- Enabling Access Track

Temporarily Lost Habitats (UK Habitat Classification)


- r2b - Other Rivers and Streams
- c1 - Arable and Horticulture
- c1a - Arable Field Margins
- g3c - Other Neutral Grassland
- r2b - Other Rivers and Streams
- u1 - Built-up Area and Garden

Secondary Codes

- | | |
|-------------------------------------------|------------------------------------|
| 10 - Scattered scrub | 74 - Ploughed |
| 11 - Scattered trees | 75 - Active Management |
| 16 - Tall herb | 76 - Recent Management |
| 25 - Coastal and floodplain grazing marsh | 77 - Neglected |
| 36 - Plantation | 80 - Unmanaged |
| 38 - Secondary woodland | 86 - Accessible natural greenspace |
| 39 - Freshwater - man-made | 107 - Railway |
| 40 - Freshwater - heavily modified | 111 - Road |
| 60 - Sheep grazed | 191 - Ditch |
| 64 - Mown | 400 - Green corridors |



Coordinate System: British National Grid



Scale: 1:5,000 A3 Page Size

Environmental Statement
Habitats to be Temporarily Lost

Figure 21.2.35



Date: 05/03/2024
Produced By: JCS
Revision: 0.1



© Crown copyright [and database rights] (2024)
0100031673

Document Path: P:\05356 - Gobe Consultants Ltd\00012 GTRP Outer Dowsing\Tech\GIS\DWG\Wing\2023_08 Environmental Statement\Ecology\Chapter\05356_00012_0935_0 Habitats Temporarily Lost.aprx

537000

537500

538000

- Legend**
- Order Limits
 - Onshore Segment Break
 - Order Limits 100 m Buffer
 - Onshore Export Cable Corridor (ECC) - Trenchless
 - Onshore Export Cable Corridor (ECC) - Open Cut or Trenchless
 - Secondary Construction Compound
 - Cable Installation Compound
 - Temporary Access Track
 - Indicative Haul Road
 - Highway Alterations
 - Enabling Access Track
- Temporarily Lost Habitats (UK Habitat Classification)**
- r2b - Other Rivers and Streams
 - h2 - Hedgerow
 - c1 - Arable and Horticulture
 - c1a - Arable Field Margins
 - c1c7 - Other Cereal Crops
 - g - Grassland
 - g3c - Other Neutral Grassland
 - g4 - Modified Grassland
 - r2b - Other Rivers and Streams
 - u1 - Built-up Area and Garden
 - w1 - Broadleaved Mixed and Yew Woodland

- Secondary Codes**
- 10 - Scattered scrub
 - 11 - Scattered trees
 - 16 - Tall herb
 - 25 - Coastal and floodplain grazing marsh
 - 36 - Plantation
 - 38 - Secondary woodland
 - 39 - Freshwater - man-made
 - 40 - Freshwater - heavily modified
 - 60 - Sheep grazed
 - 64 - Mown
 - 74 - Ploughed
 - 75 - Active Management
 - 77 - Recent Management
 - 77 - Neglected
 - 80 - Unmanaged
 - 86 - Accessible natural greenspace
 - 107 - Railway
 - 111 - Road
 - 191 - Ditch
 - 400 - Green corridors



Coordinate System: British National Grid
 0 50 100 200 Metres
 Scale: 1:5,000
 A3 Page Size

Environmental Statement
 Habitats to be Temporarily Lost
 Figure 21.2.36



Date: 05/03/2024
 Produced By: JCS
 Revision: 0.1

SLR

© Crown copyright [and database rights] (2024)
 0100031673



Document Path: P:\05356 - Gobe Consultants Ltd\00012 GTRP Outer Dowsing\Tech\GIS\DWG\Wing\2023_09 Environmental Statement\Ecology\Chapter\05356_00012_0936_0 Habitats Temporarily Lost.aprx



Legend

Order Limits	r2b - Other Rivers and Streams
Onshore Segment Break	h2 - Hedgerow
Order Limits 100 m Buffer	c1 - Arable and Horticulture
Onshore Export Cable Corridor (ECC) - Trenchless	c1a - Arable Field Margins
Onshore Export Cable Corridor (ECC) - Open Cut or Trenchless	c1c7 - Other Cereal Crops
Secondary Construction Compound	g - Grassland
Cable Installation Compound	g3c - Other Neutral Grassland
Temporary Access Track	g4 - Modified Grassland
Indicative Haul Road	r2b - Other Rivers and Streams
Highway Alterations	u1 - Built-up Area and Garden
Enabling Access Track	w1 - Broadleaved Mixed and Yew Woodland

Secondary Codes

10 - Scattered scrub	74 - Ploughed
11 - Scattered trees	75 - Active Management
16 - Tall herb	76 - Recent Management
25 - Coastal and floodplain grazing marsh	77 - Neglected
36 - Plantation	80 - Unmanaged
38 - Secondary woodland	86 - Accessible natural greenspace
39 - Freshwater - man-made	107 - Railway
40 - Freshwater - heavily modified	111 - Road
60 - Sheep grazed	191 - Ditch
64 - Mown	400 - Green corridors



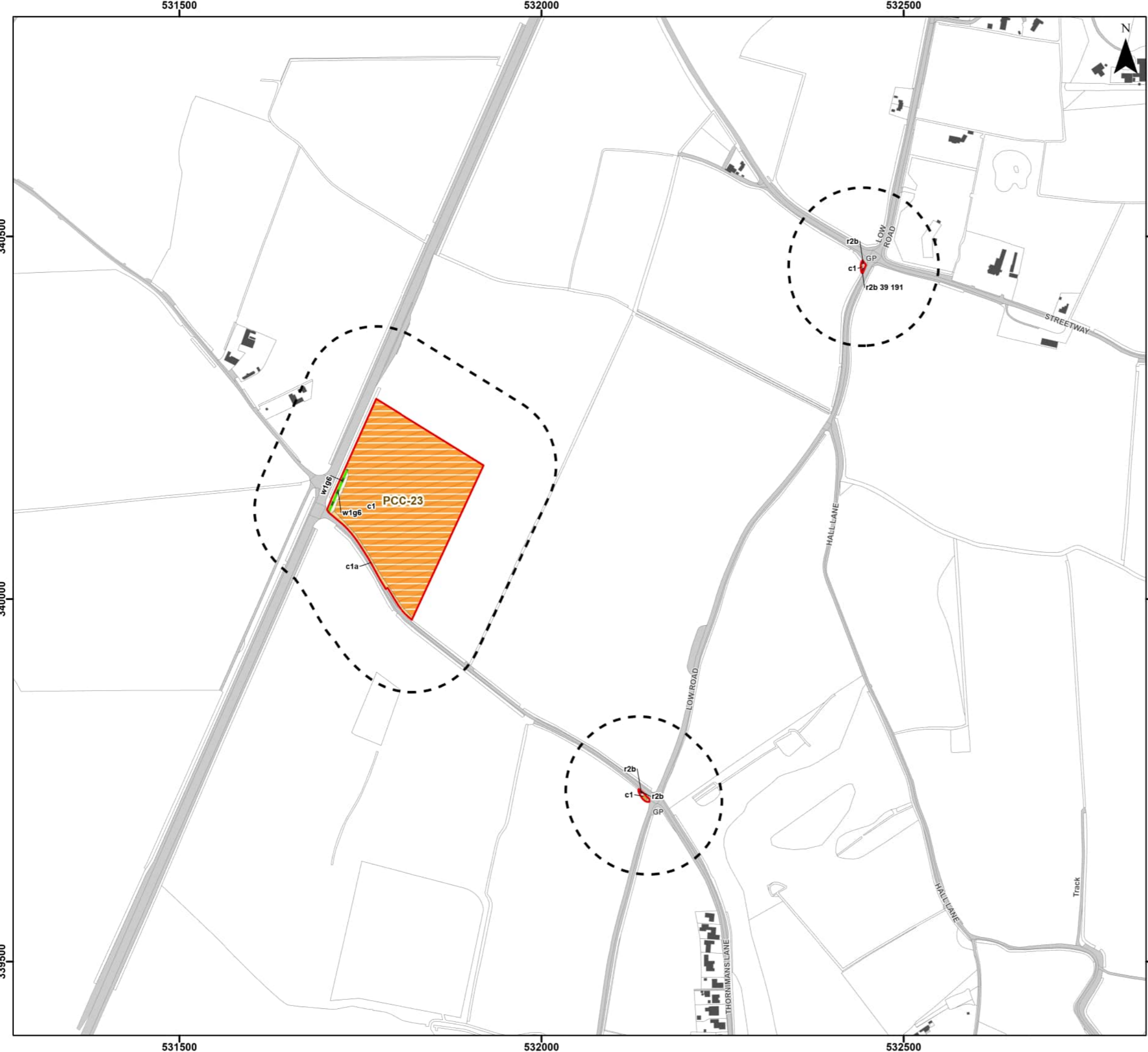
Coordinate System: British National Grid
 0 50 100 200 Metres
 Scale: 1:5,000 A3 Page Size

Environmental Statement
 Habitats to be Temporarily Lost
 Figure 21.2.37

Date: 05/03/2024
 Produced By: JCS
 Revision: 0.1

© Crown copyright [and database rights] (2024)
 0100031673

Document Path: P:\05356 - Gobe Consultants Ltd\00012 GTRP Outer Dowsing\Tech\GIS\DWG\Wing\2023_09 Environmental Statement\Ecology\Chapter\05356_00012_0936_0 Habitats Temporarily Lost.aprx



Legend

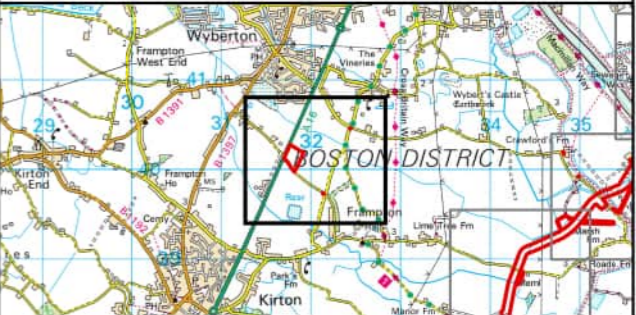
- Order Limits
- Order Limits 100 m Buffer
- Primary Construction Compound
- Highway Alterations

Temporarily Lost Habitats (UK Habitat Classification)

- r2b - Other Rivers and Streams
- w1g6 - Line of Trees
- c1 - Arable and Horticulture
- c1a - Arable Field Margins
- r2b - Other Rivers and Streams

Secondary Codes

10 - Scattered scrub	74 - Ploughed
11 - Scattered trees	75 - Active Management
16 - Tall herb	76 - Recent Management
25 - Coastal and floodplain grazing marsh	77 - Neglected
36 - Plantation	80 - Unmanaged
38 - Secondary woodland	86 - Accessible natural greenspace
39 - Freshwater - man-made	107 - Railway
40 - Freshwater - heavily modified	111 - Road
60 - Sheep grazed	191 - Ditch
64 - Mown	400 - Green corridors



Coordinate System: British National Grid

0 50 100 200 Metres

Scale: 1:5,000 A3 Page Size

Environmental Statement

Habitats to be Temporarily Lost

Figure 21.2.38



OUTER DOWING
OFFSHORE WIND

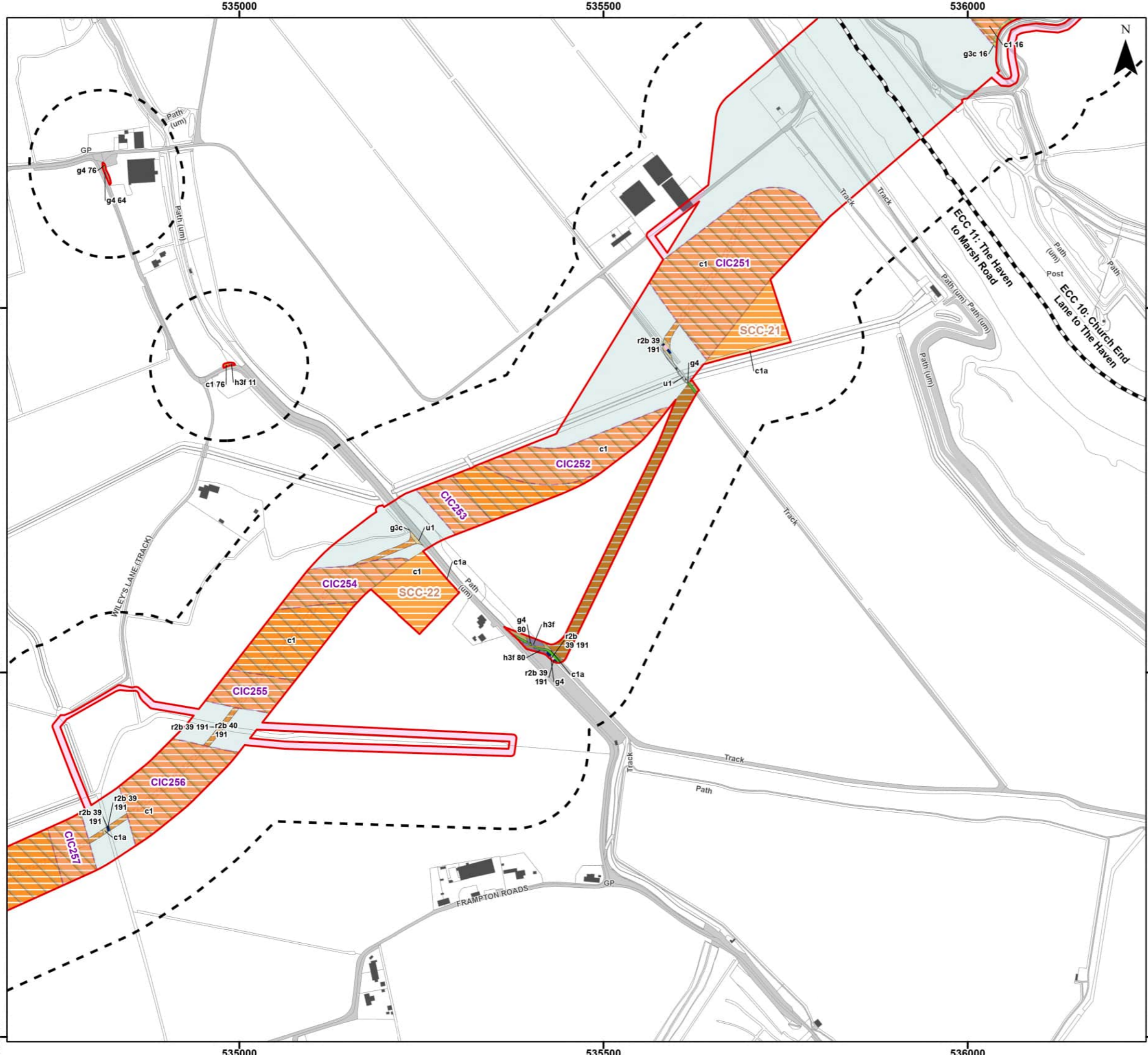


SLR

Date: 05/03/2024
Produced By: JCS
Revision: 0.1

© Crown copyright [and database rights] (2024)
0100031673

Document Path: P:\05356 - Gobe Consultants Ltd\00012 GTR4 Outer Dowing\Tech\GIS\DWgs\Wking\2023_08 Environmental Statement\Ecology\Chapter\05356_00012_0935_0 Habitats Temporarily Lost.aprx



Legend

Order Limits	Enabling Access Track
Onshore Segment Break	Temporarily Lost Habitats (UK Habitat Classification)
Order Limits 100 m Buffer	r2b - Other Rivers and Streams
Onshore Export Cable Corridor (ECC) - Trenchless	c1 - Arable and Horticulture
Onshore Export Cable Corridor (ECC) - Open Cut or Trenchless	c1a - Arable Field Margins
Secondary Construction Compound	g3c - Other Neutral Grassland
Cable Installation Compound	g4 - Modified Grassland
Temporary Access Track	h3f - Hawthorn Scrub
Indicative Haul Road	r2b - Other Rivers and Streams
Highway Alterations	u1 - Built-up Area and Garden
	u1b - Developed Land; Sealed Surface

Secondary Codes

10 - Scattered scrub	74 - Ploughed
11 - Scattered trees	75 - Active Management
16 - Tall herb	76 - Recent Management
25 - Coastal and floodplain grazing marsh	77 - Neglected
36 - Plantation	80 - Unmanaged
38 - Secondary woodland	86 - Accessible natural greenspace
39 - Freshwater - man-made	107 - Railway
40 - Freshwater - heavily modified	111 - Road
60 - Sheep grazed	191 - Ditch
64 - Mown	400 - Green corridors



Coordinate System: British National Grid
 0 50 100 200 Metres
 Scale: 1:5,000 A3 Page Size

Environmental Statement
 Habitats to be Temporarily Lost
 Figure 21.2.39

Date: 05/03/2024
 Produced By: JCS
 Revision: 0.1

© Crown copyright [and database rights] (2024)
 0100031673

Document Path: P:\053556 - Gobe Consultants Ltd\00012 GTRP Outer Dowsing\Tech\GIS\DWgs\Wing\2023_09 Environmental Statement\Ecology\Chapter\053556_00012_0936_0 Habitats Temporarily Lost.aprx

534000

534500

535000

339500

339500

339000

339000

338500

338500

534000

534500

535000

Legend


- Order Limits
- Order Limits 100 m Buffer
- Onshore Export Cable Corridor (ECC) - Trenchless
- Onshore Export Cable Corridor (ECC) - Open Cut or Trenchless
- Cable Installation Compound
- Indicative Haul Road
- Enabling Access Track

Temporarily Lost Habitats (UK Habitat Classification)

- r2b - Other Rivers and Streams
- w1g6 - Line of Trees
- c1 - Arable and Horticulture
- c1a - Arable Field Margins
- g4 - Modified Grassland
- r2b - Other Rivers and Streams
- u1 - Built-up Area and Garden

Secondary Codes


10 - Scattered scrub	74 - Ploughed
11 - Scattered trees	75 - Active Management
16 - Tall herb	76 - Recent Management
25 - Coastal and floodplain grazing marsh	77 - Neglected
36 - Plantation	80 - Unmanaged
38 - Secondary woodland	86 - Accessible natural greenspace
39 - Freshwater - man-made	107 - Railway
40 - Freshwater - heavily modified	111 - Road
60 - Sheep grazed	191 - Ditch
64 - Mown	400 - Green corridors




Coordinate System: British National Grid
 0 50 100 200 Metres
 Scale: 1:5,000 A3 Page Size

Environmental Statement
 Habitats to be Temporarily Lost

Figure 21.2.40



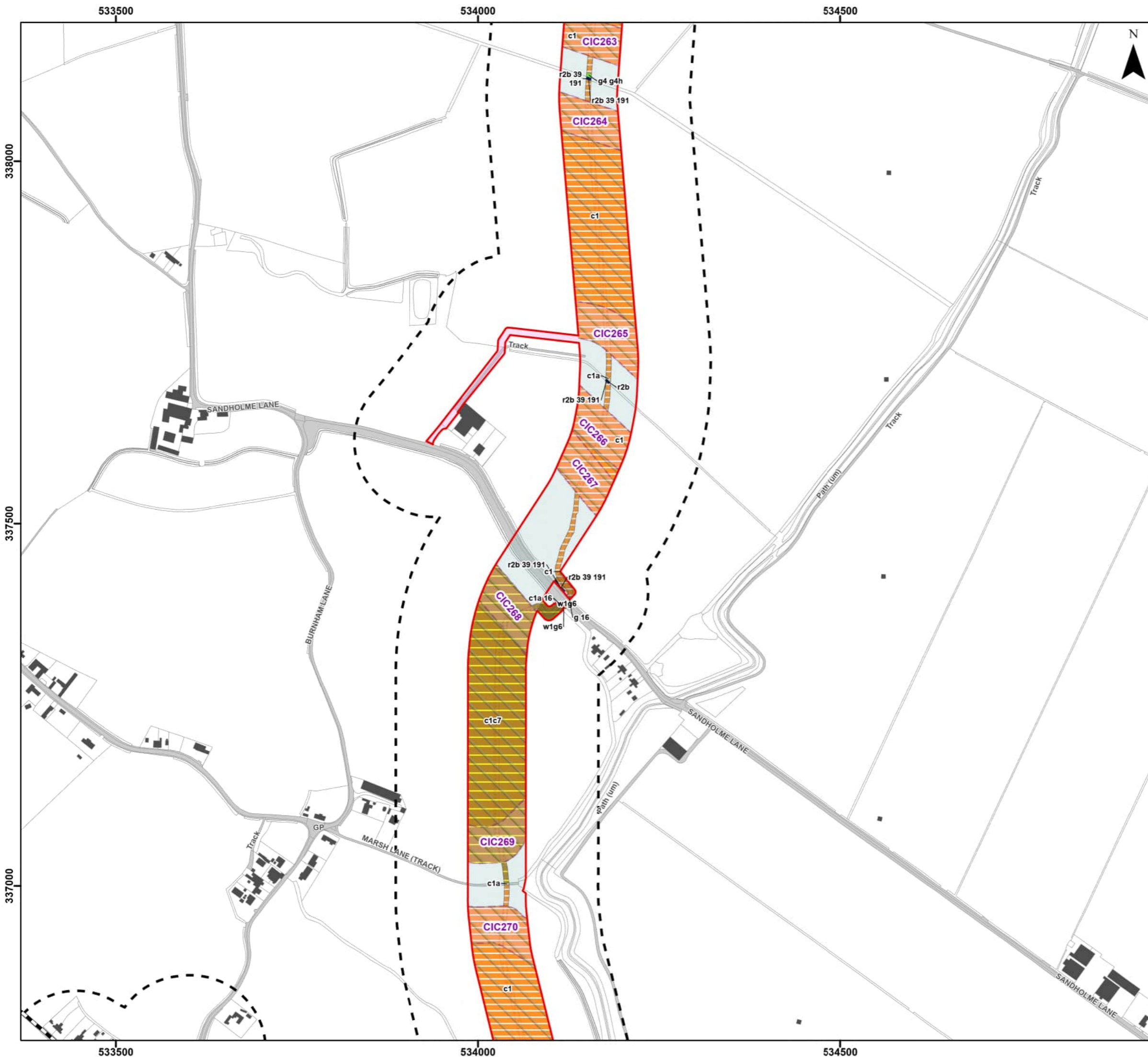
Date: 05/03/2024
 Produced By: JCS
 Revision: 0.1



© Crown copyright [and database rights] (2024)
 0100031673

Document Path: P:\05356 - Gobe Consultants Ltd\00012 GTR4 Outer Dowsing\Tech\GIS\DWgs\Wking\2023_09 Environmental Statement\Ecology\Chapter\05356_00012_0935_0 Habitats Temporarily Lost.aprx





Legend

Order Limits	r2b - Other Rivers and Streams
Onshore Segment Break	w1g6 - Line of Trees
Order Limits 100 m Buffer	c1 - Arable and Horticulture
Onshore Export Cable Corridor (ECC) - Trenchless	c1a - Arable Field Margins
Onshore Export Cable Corridor (ECC) - Open Cut or Trenchless	c1c7 - Other Cereal Crops
Cable Installation Compound	g - Grassland
Temporary Access Track	g4 - Modified Grassland
Indicative Haul Road	r2b - Other Rivers and Streams
Enabling Access Track	

Secondary Codes

10 - Scattered scrub	74 - Ploughed
11 - Scattered trees	75 - Active Management
16 - Tall herb	76 - Recent Management
25 - Coastal and floodplain grazing marsh	77 - Neglected
36 - Plantation	80 - Unmanaged
38 - Secondary woodland	86 - Accessible natural greenspace
39 - Freshwater - man-made	107 - Railway
40 - Freshwater - heavily modified	111 - Road
60 - Sheep grazed	191 - Ditch
64 - Mown	400 - Green corridors



Coordinate System: British National Grid
 0 50 100 200 Metres
 Scale: 1:5,000 A3 Page Size

Environmental Statement
 Habitats to be Temporarily Lost
 Figure 21.2.41



Document Path: P:\05356 - Gobe Consultants Ltd\00012 GTR4 Outer Dowsing\Tech\GIS\DWgs\Wing\2023_08 Environmental Statement\Ecology\Chapter\05356_00012_0936_0 Habitats Temporarily Lost.aprx



Legend

Order Limits	r2b - Other Rivers and Streams
Onshore Segment Break	c1 - Arable and Horticulture
Order Limits 100 m Buffer	c1a - Arable Field Margins
Onshore Export Cable Corridor (ECC) - Trenchless	c1c7 - Other Cereal Crops
Onshore Export Cable Corridor (ECC) - Open Cut or Trenchless	g3 - Neutral Grassland
Secondary Construction Compound	g4 - Modified Grassland
Cable Installation Compound	h3h - Mixed Scrub
Indicative Haul Road	r2b - Other Rivers and Streams
Highway Alterations	u1 - Built-up Area and Garden
Enabling Access Track	

Secondary Codes

10 - Scattered scrub	74 - Ploughed
11 - Scattered trees	75 - Active Management
16 - Tall herb	76 - Recent Management
25 - Coastal and floodplain grazing marsh	77 - Neglected
36 - Plantation	80 - Unmanaged
38 - Secondary woodland	86 - Accessible natural greenspace
39 - Freshwater - man-made	107 - Railway
40 - Freshwater - heavily modified	111 - Road
60 - Sheep grazed	191 - Ditch
64 - Mown	400 - Green corridors



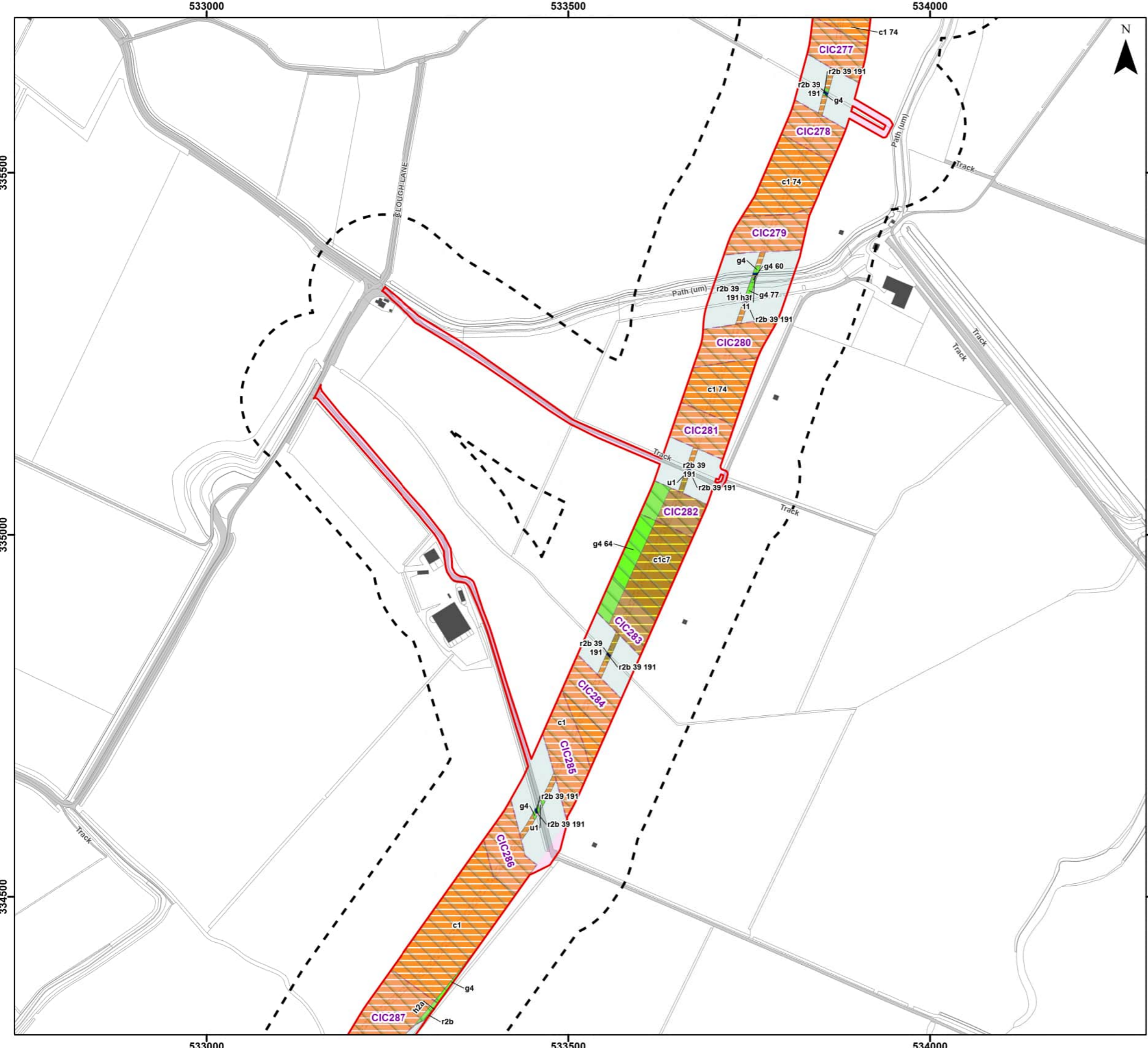
Coordinate System: British National Grid
 0 50 100 200 Metres
 Scale: 1:5,000 A3 Page Size

Environmental Statement
 Habitats to be Temporarily Lost
 Figure 21.2.42

Date: 05/03/2024
 Produced By: JCS
 Revision: 0.1

© Crown copyright [and database rights] (2024)
 0100031673

Document Path: P:\05356 - Gobe Consultants Ltd\00012 GTRP Outer Dowsing\Tech\GIS\DWgs\Wking\2023_09 Environmental Statement\Ecology\Chapter\05356_00012_0935_0 Habitats Temporarily Lost.aprx



Legend

- Order Limits
- Order Limits 100 m Buffer
- Onshore Export Cable Corridor (ECC) - Trenchless
- Onshore Export Cable Corridor (ECC) - Open Cut or Trenchless
- Cable Installation Compound
- Indicative Haul Road
- Enabling Access Track

Temporarily Lost Habitats (UK Habitat Classification)

- r2b - Other Rivers and Streams
- h2a - Hedgerow Priority Habitat
- c1 - Arable and Horticulture
- c1c7 - Other Cereal Crops
- g4 - Modified Grassland
- h3f - Hawthorn Scrub
- r2b - Other Rivers and Streams
- u1 - Built-up Area and Garden

Secondary Codes

10 - Scattered scrub	74 - Ploughed
11 - Scattered trees	75 - Active Management
16 - Tall herb	76 - Recent Management
25 - Coastal and floodplain grazing marsh	77 - Neglected
36 - Plantation	80 - Unmanaged
38 - Secondary woodland	86 - Accessible natural greenspace
39 - Freshwater - man-made	107 - Railway
40 - Freshwater - heavily modified	111 - Road
64 - Mown	191 - Ditch
	400 - Green corridors



Coordinate System: British National Grid
 0 50 100 200 Metres
 Scale: 1:5,000 A3 Page Size

Environmental Statement
 Habitats to be Temporarily Lost
 Figure 21.2.43



OUTER DOWING
OFFSHORE WIND

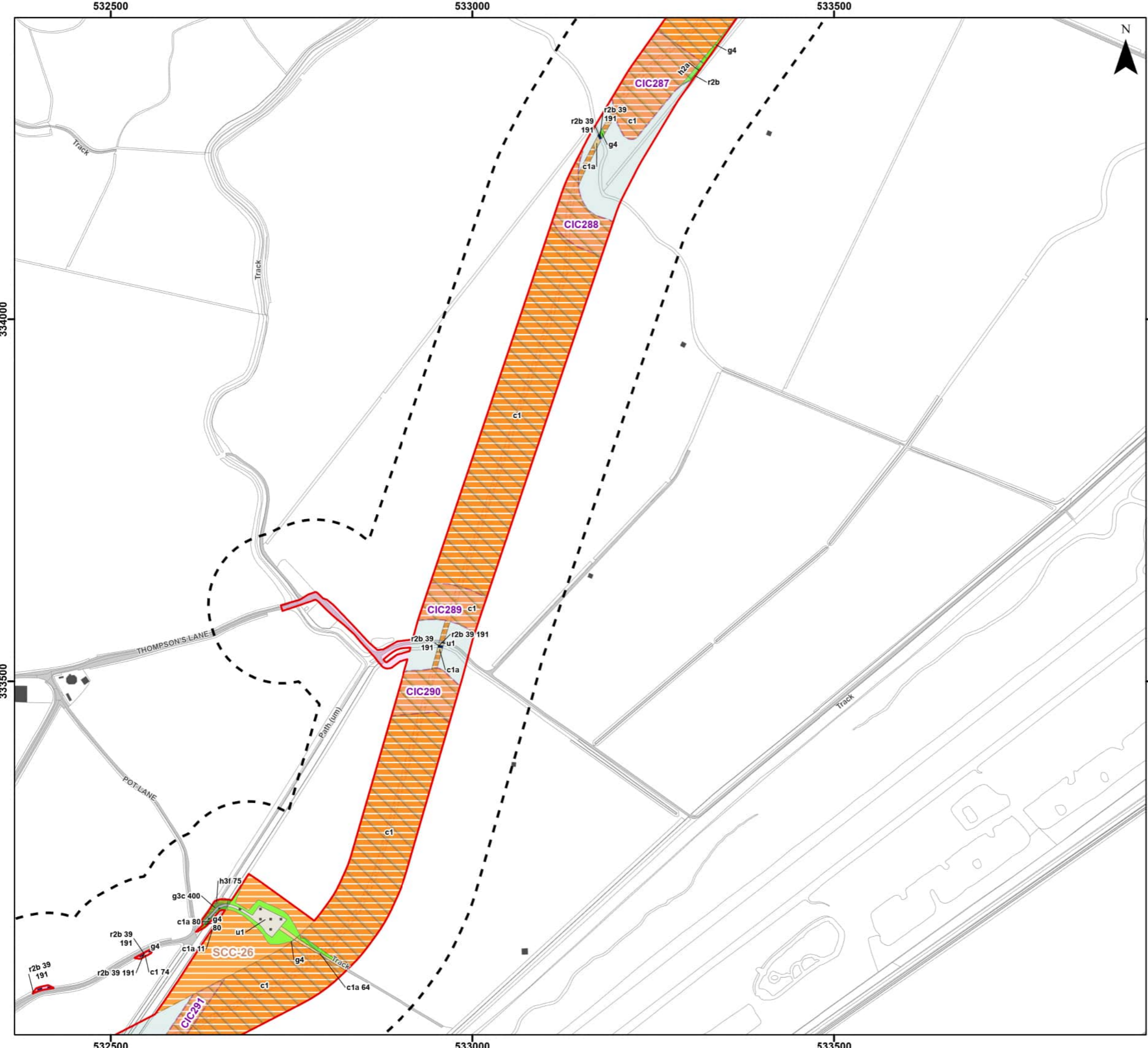


SLR

Date: 05/03/2024
 Produced By: JCS
 Revision: 0.1

© Crown copyright [and database rights] (2024)
 0100031673

Document Path: P:\05356 - Gobe Consultants Ltd\00012 GTRP Outer Dowing\Tech\GIS\DWgs\Wking\2023_08 Environmental Statement\Ecology\Chapter\05356_00012_0936_0 Habitats Temporarily Lost.aprx



Legend

Order Limits	r2b - Other Rivers and Streams
Order Limits 100 m Buffer	h2a - Hedgerow Priority Habitat
Onshore Export Cable Corridor (ECC) - Trenchless	c1 - Arable and Horticulture
Onshore Export Cable Corridor (ECC) - Open Cut or Trenchless	c1a - Arable Field Margins
Secondary Construction Compound	g3c - Other Neutral Grassland
Cable Installation Compound	g4 - Modified Grassland
Temporary Access Track	h3f - Hawthorn Scrub
Indicative Haul Road	r2b - Other Rivers and Streams
Highway Alterations	u1 - Built-up Area and Garden
Enabling Access Track	

Secondary Codes

10 - Scattered scrub	74 - Ploughed
11 - Scattered trees	75 - Active Management
16 - Tall herb	76 - Recent Management
25 - Coastal and floodplain grazing marsh	77 - Neglected
36 - Plantation	80 - Unmanaged
38 - Secondary woodland	86 - Accessible natural greenspace
39 - Freshwater - man-made	107 - Railway
40 - Freshwater - heavily modified	111 - Road
60 - Sheep grazed	191 - Ditch
64 - Mown	400 - Green corridors



Coordinate System: British National Grid
 0 50 100 200 Metres
 Scale: 1:5,000 A3 Page Size

Environmental Statement
 Habitats to be Temporarily Lost
 Figure 21.2.44

Date: 05/03/2024
 Produced By: JCS
 Revision: 0.1

© Crown copyright [and database rights] (2024)
 0100031673

Document Path: P:\05356 - Gobe Consultants Ltd\00012 GTR Outer Dowsing\Tech\GIS\DWG\Wing\2023_09 Environmental Statement\Ecology\Chapter\05356_00012_0935_0 Habitats Temporarily Lost.aprx



Legend

Order Limits	c1a - Arable Field Margins
Onshore Segment Break	c1c7 - Other Cereal Crops
Order Limits 100 m Buffer	c1d - Non-cereal Crops
Onshore Export Cable Corridor (ECC) - Trenchless	g3 - Neutral Grassland
Onshore Export Cable Corridor (ECC) - Open Cut or Trenchless	g3c - Other Neutral Grassland
Secondary Construction Compound	g4 - Modified Grassland
Cable Installation Compound	h3 - Dense Scrub
Temporary Access Track	h3f - Hawthorn Scrub
Indicative Haul Road	t2a - Coastal Saltmarsh
Highway Alterations	r2b - Other Rivers and Streams
Enabling Access Track	u1 - Built-up Area and Garden
r2b - Other Rivers and Streams	u1b - Developed Land; Sealed Surface
w1g6 - Line of Trees	u1b5 - Building
c1 - Arable and Horticulture	u1b6 - Other Developed Land
	u1c - Artificial Unvegetated, Unsealed Surface
	w1 - Broadleaved Mixed and Yew Woodland

Temporarily Lost Habitats (UK Habitat Classification)

r2b - Other Rivers and Streams	74 - Ploughed
w1g6 - Line of Trees	75 - Active Management
c1 - Arable and Horticulture	76 - Recent Management
	77 - Neglected
	80 - Unmanaged
	86 - Accessible natural greenspace
	107 - Railway
	111 - Road
	191 - Ditch
	400 - Green corridors



Coordinate System: British National Grid
 0 50 100 200 Metres
 Scale: 1:5,000
 A3 Page Size

Environmental Statement
 Habitats to be Temporarily Lost
 Figure 21.2.45

Document Path: P:\05356 - Gobe Consultants Ltd\00012 GTRP Outer Dowsing\Tech\GIS\DWG\Wing\2023_09 Environmental Statement\Ecology\Chapter\05356_00012_0935_0 Habitats Temporarily Lost.aprx



Legend

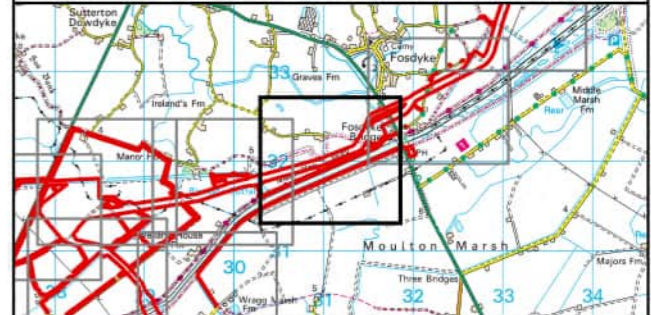
Order Limits	c1a - Arable Field Margins
Onshore Segment Break	c1c7 - Other Cereal Crops
Order Limits 100 m Buffer	c1d - Non-cereal Crops
Onshore Export Cable Corridor (ECC) - Trenchless	g3 - Neutral Grassland
Onshore Export Cable Corridor (ECC) - Open Cut or Trenchless	g3c - Other Neutral Grassland
Secondary Construction Compound	g4 - Modified Grassland
Cable Installation Compound	h3 - Dense Scrub
Temporary Access Track	h3f - Hawthorn Scrub
Indicative Haul Road	t2a - Coastal Saltmarsh
Enabling Access Track	r2b - Other Rivers and Streams

Temporarily Lost Habitats (UK Habitat Classification)

r2b - Other Rivers and Streams	u1 - Built-up Area and Garden
h2 - Hedgerow	u1b - Developed Land; Sealed Surface
w1g6 - Line of Trees	u1b5 - Building
c1 - Arable and Horticulture	u1b6 - Other Developed Land
	u1c - Artificial Unvegetated, Unsealed Surface
	w1 - Broadleaved Mixed and Yew Woodland

Secondary Codes

10 - Scattered scrub	74 - Ploughed
11 - Scattered trees	75 - Active Management
16 - Tall herb	76 - Recent Management
25 - Coastal and floodplain grazing marsh	77 - Neglected
36 - Plantation	80 - Unmanaged
38 - Secondary woodland	86 - Accessible natural greenspace
39 - Freshwater - man-made	107 - Railway
40 - Freshwater - heavily modified	111 - Road
60 - Sheep grazed	191 - Ditch
64 - Mown	400 - Green corridors



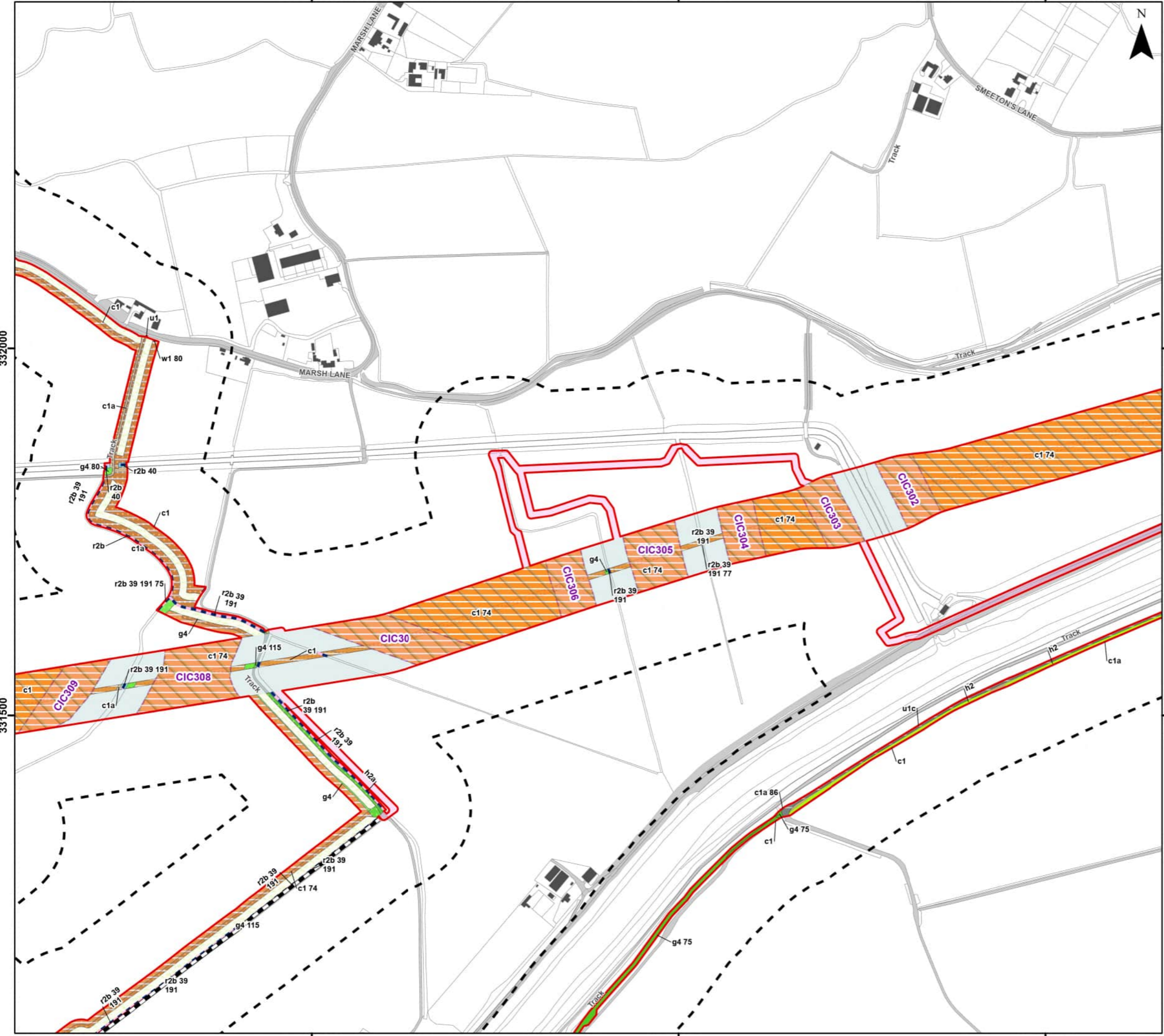
Coordinate System: British National Grid
 0 50 100 200 Metres
 Scale: 1:5,000 A3 Page Size

Environmental Statement
 Habitats to be Temporarily Lost
 Figure 21.2.46

Date: 05/03/2024
 Produced By: JCS
 Revision: 0.1

© Crown copyright [and database rights] (2024)
 0100031673

Document Path: P:\05356 - Gobe Consultants Ltd\00012 GTRP Outer Dowsing\Tech\GIS\DWG\Wking\2023_08 Environmental Statement\Ecology\Chapter\05356_00012_0935_0 Habitats Temporarily Lost.aprx



Legend

Order Limits	r2b - Other Rivers and Streams
Onshore Segment Break	h2 - Hedgerow
Order Limits 100 m Buffer	h2a - Hedgerow Priority Habitat
Onshore Export Cable Corridor (ECC) - Trenchless	c1 - Arable and Horticulture
Onshore Export Cable Corridor (ECC) - Open Cut or Trenchless	c1a - Arable Field Margins
Cable Installation Compound	g4 - Modified Grassland
Temporary Access Track	r2b - Other Rivers and Streams
Indicative Haul Road	u1 - Built-up Area and Garden
Maximum Extent of Off-site Mitigation Planting	u1c - Artificial Unvegetated, Unsealed Surface
Onshore Drainage	w1 - Broadleaved Mixed and Yew Woodland
Onshore Drainage and Enabling Access Track	
Enabling Access Track	

Secondary Codes

10 - Scattered scrub	74 - Ploughed
11 - Scattered trees	75 - Active Management
16 - Tall herb	76 - Recent Management
25 - Coastal and floodplain grazing marsh	77 - Neglected
36 - Plantation	80 - Unmanaged
38 - Secondary woodland	86 - Accessible natural greenspace
39 - Freshwater - man-made	107 - Railway
40 - Freshwater - heavily modified	111 - Road
60 - Sheep grazed	191 - Ditch
64 - Mown	400 - Green corridors

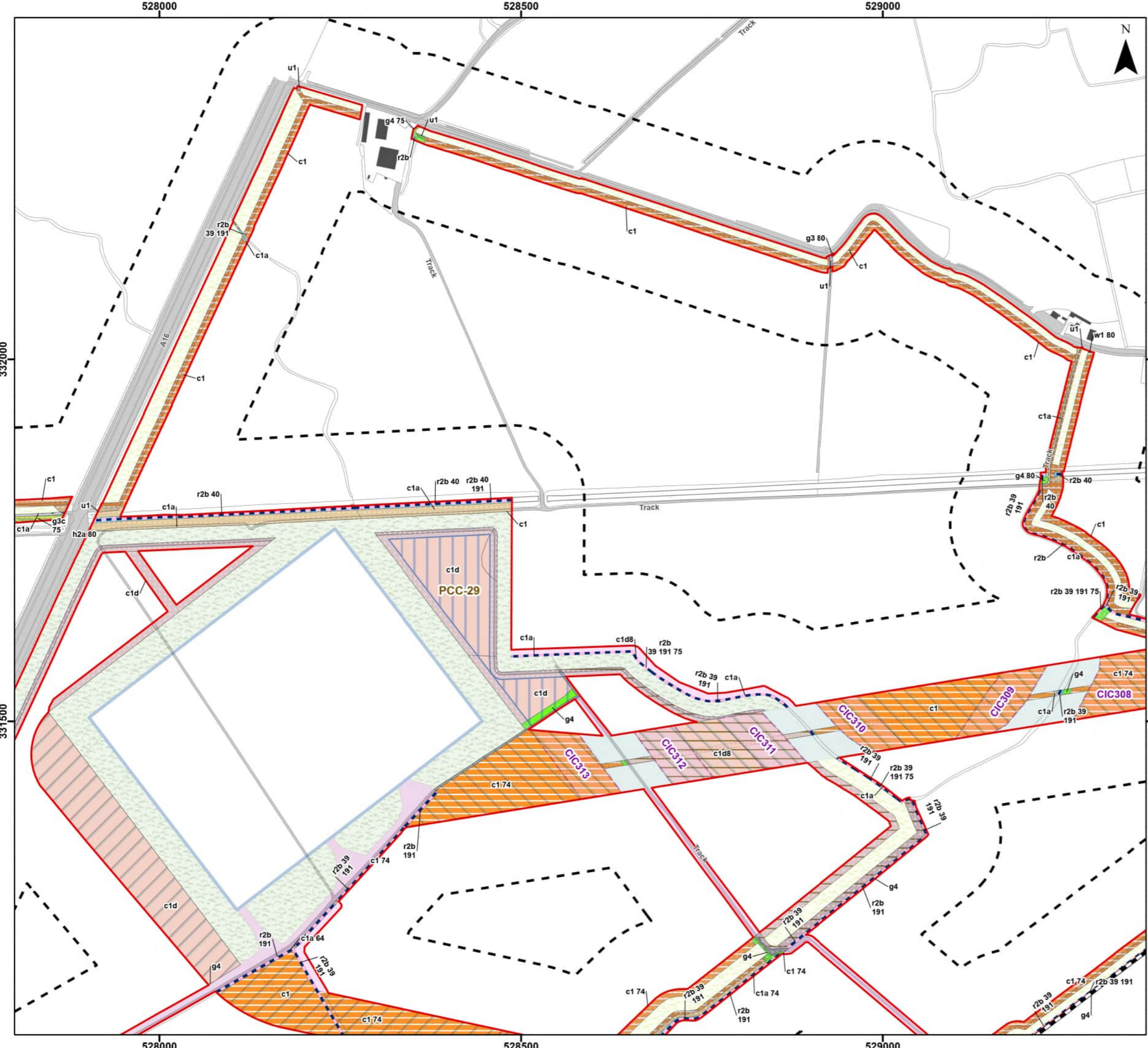


Coordinate System: British National Grid
 0 50 100 200 Metres
 Scale: 1:5,000 A3 Page Size

Environmental Statement
 Habitats to be Temporarily Lost
 Figure 21.2.47



Document Path: P:\05356 - Gobe Consultants Ltd\00012 GTRP Outer Dowsing\Tech\GIS\DWg\Wing\2023_09 Environmental Statement\Ecology\Chapter\05356_00012_0936_0 Habitats Temporarily Lost.aprx



Legend

Order Limits	Onshore Drainage and Enabling Access Track
Onshore Segment Break	Enabling Access Track
Order Limits 100 m Buffer	Temporarily Lost Habitats (UK Habitat Classification)
Onshore Substation (OnSS) Footprint	r2b - Other Rivers and Streams
Onshore Substation (OnSS) Temporary Construction Compound	c1 - Arable and Horticulture
Onshore Export Cable Corridor (ECC) - Trenchless	c1a - Arable Field Margins
Onshore Export Cable Corridor (ECC) - Open Cut or Trenchless	c1d - Non-cereal Crops
400kV Underground Cable Corridor - Open Cut or Trenchless	c1d8 - Other Non-cereal Crops
Cable Installation Compound	g3 - Neutral Grassland
Permanent Access Track	g3c - Other Neutral Grassland
Indicative Haul Road	g4 - Modified Grassland
Maximum Extent of On-site Mitigation Planting	r2b - Other Rivers and Streams
Maximum Extent of Off-site Mitigation Planting	u1 - Built-up Area and Garden
Onshore Drainage	u1b - Developed Land; Sealed Surface
	w1 - Broadleaved Mixed and Yew Woodland

Secondary Codes

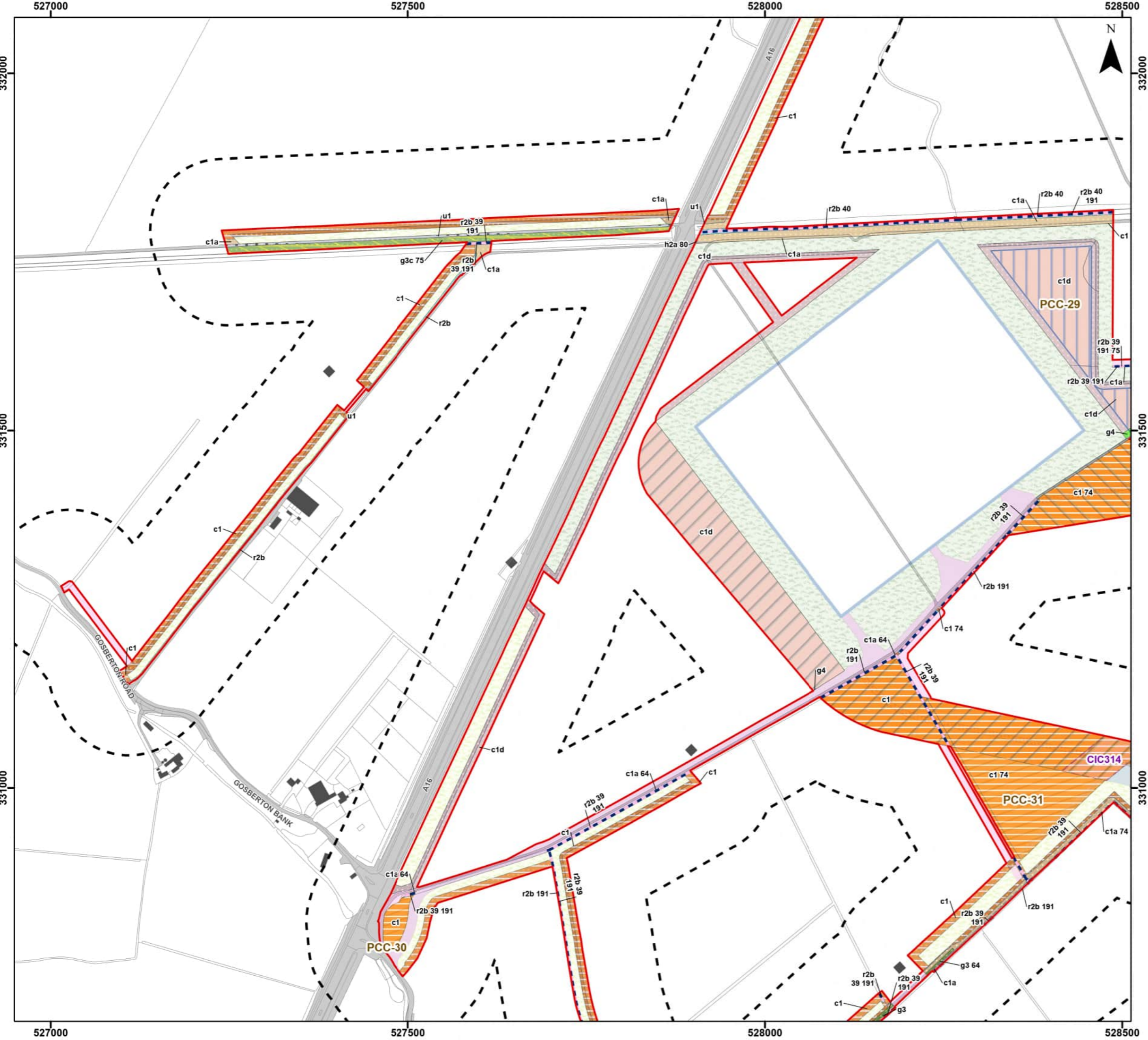
10 - Scattered scrub	74 - Ploughed
11 - Scattered trees	75 - Active Management
16 - Tall herb	76 - Recent Management
25 - Coastal and floodplain grazing marsh	77 - Neglected
36 - Plantation	80 - Unmanaged
38 - Secondary woodland	86 - Accessible natural greenspace
39 - Freshwater - man-made	107 - Railway
40 - Freshwater - heavily modified	111 - Road
60 - Sheep grazed	191 - Ditch
64 - Mown	400 - Green corridors



Coordinate System: British National Grid
 0 50 100 200 Metres
 Scale: 1:5,000 A3 Page Size

Environmental Statement
 Habitats to be Temporarily Lost
 Figure 21.2.48

Document Path: P:\05356 - Gobe Consultants Ltd\00012 GTRP Outer Dowing\Tech\GIS\DWgs\Wing\2023_09 Environmental Statement\Ecology\Chapter\05356_00012_0935_0 Habitats Temporarily Lost.aprx



Legend

	Order Limits		Maximum Extent of Off-site Mitigation Planting
	Order Limits 100 m Buffer		Onshore Drainage
	Onshore Substation (OnSS) Footprint		Onshore Drainage and Enabling Access Track
	Onshore Substation (OnSS) Temporary Construction Compound		Enabling Access Track
	Onshore Export Cable Corridor (ECC) - Open Cut or Trenchless	Temporarily Lost Habitats (UK Habitat Classification)	
	400kV Underground Cable Corridor - Trenchless		r2b - Other Rivers and Streams
	400kV Underground Cable Corridor - Open Cut or Trenchless		c1 - Arable and Horticulture
	Primary Construction Compound		c1a - Arable Field Margins
	Cable Installation Compound		c1d - Non-cereal Crops
	Permanent Access Track		g3 - Neutral Grassland
	Indicative Haul Road		g3c - Other Neutral Grassland
	Maximum Extent of On-site Mitigation Planting		g4 - Modified Grassland
			r2b - Other Rivers and Streams
			u1 - Built-up Area and Garden
			u1b - Developed Land; Sealed Surface

Secondary Codes

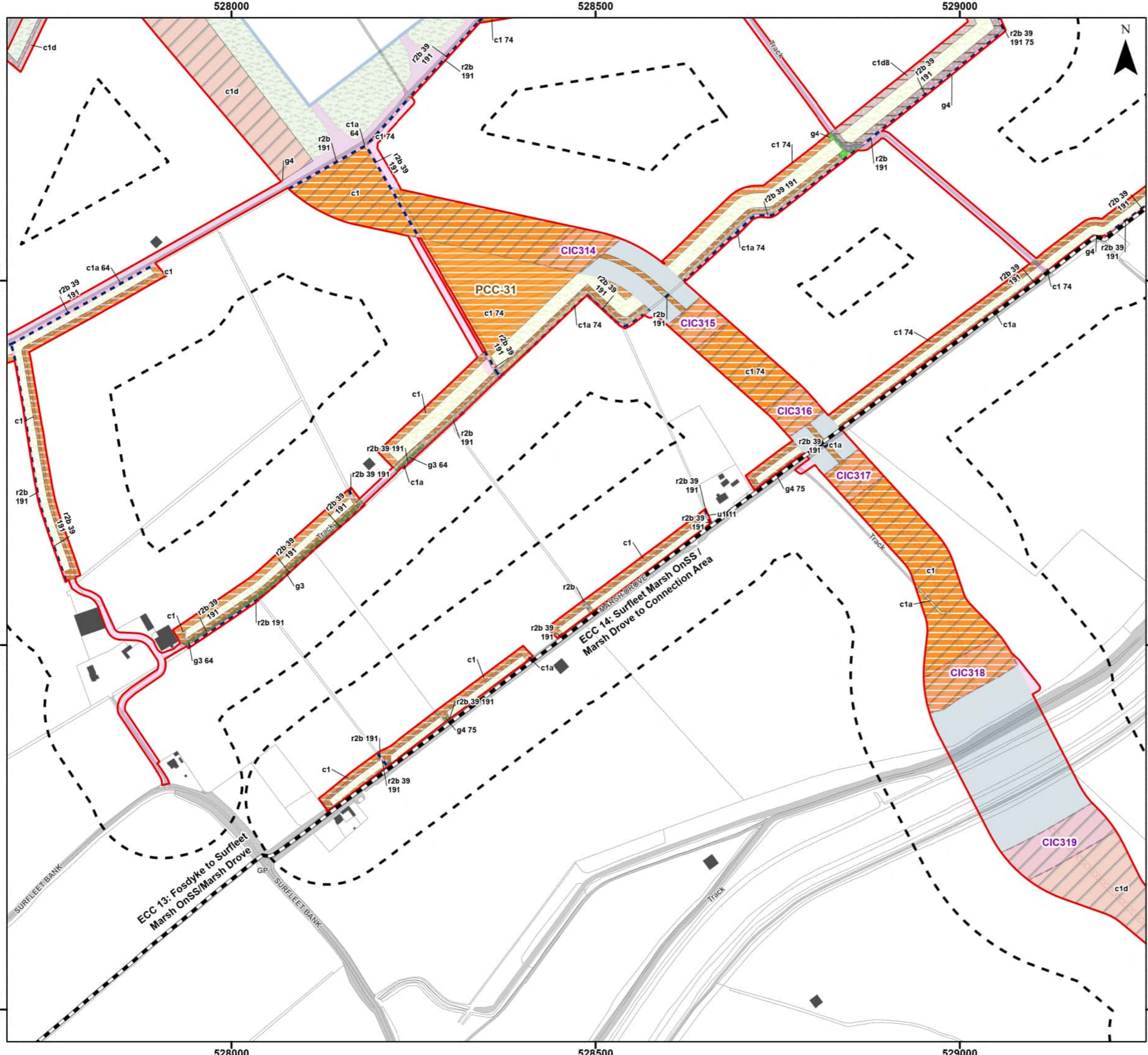
10 - Scattered scrub	74 - Ploughed
11 - Scattered trees	75 - Active Management
16 - Tall herb	77 - Neglected
25 - Coastal and floodplain grazing marsh	80 - Unmanaged
36 - Plantation	86 - Accessible natural greenspace
38 - Secondary woodland	107 - Railway
39 - Freshwater - man-made	111 - Road
40 - Freshwater - heavily modified	191 - Ditch
60 - Sheep grazed	400 - Green corridors
64 - Mown	



Coordinate System: British National Grid
 0 50 100 200 Metres
 Scale: 1:5,000 A3 Page Size

Environmental Statement
 Habitats to be Temporarily Lost
 Figure 21.2.49

Document Path: P:\05356 - Gobe Consultants Ltd\00012 GTR Outer Dowsing\Tech\GIS\DWG\Wing\2023_09 Environmental Statement\Ecology\Chapter\05356_00012_0935_0 Habitats Temporarily Lost.aprx



Legend

Order Limits	Onshore Drainage
Onshore Segment Break	Onshore Drainage and Enabling Access Track
Order Limits 100 m Buffer	Enabling Access Track
Onshore Substation (OnSS) Footprint	Temporarily Lost Habitats (UK Habitat Classification)
Onshore Export Cable Corridor (ECC) - Open Cut or Trenchless	r2b - Other Rivers and Streams
400kV Underground Cable Corridor - Trenchless	c1 - Arable and Horticulture
400kV Underground Cable Corridor - Open Cut or Trenchless	c1a - Arable Field Margins
Primary Construction Compound	c1d - Non-cereal Crops
Cable Installation Compound	c1d8 - Other Non-cereal Crops
Permanent Access Track	g3 - Neutral Grassland
Indicative Haul Road	g4 - Modified Grassland
Maximum Extent of On-site Mitigation Planting	r2b - Other Rivers and Streams
Maximum Extent of Off-site Mitigation Planting	u1 - Built-up Area and Garden
	u1b - Developed Land; Sealed Surface

Secondary Codes

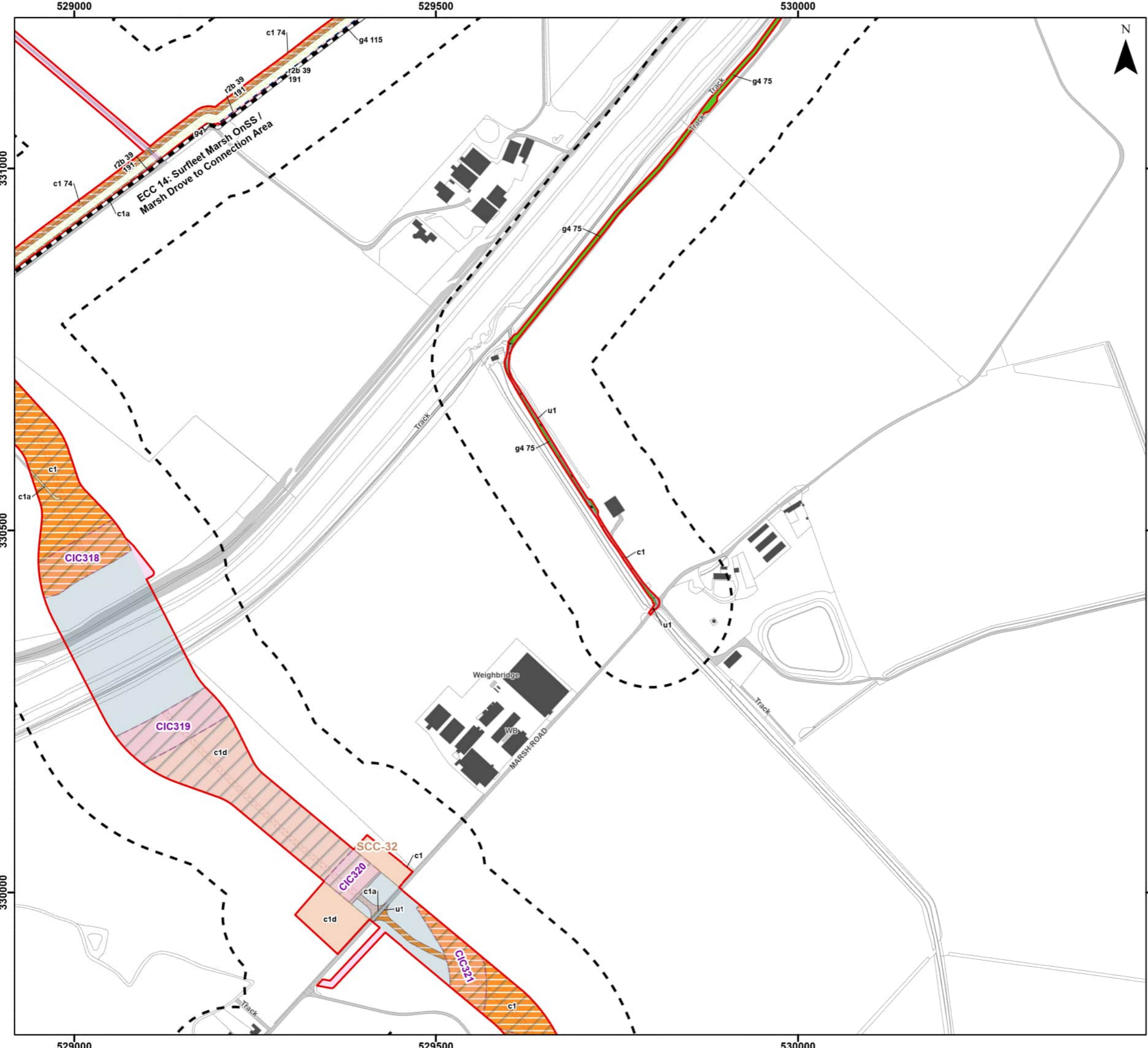
10 - Scattered scrub	74 - Ploughed
11 - Scattered trees	75 - Active Management
16 - Tall herb	76 - Recent Management
25 - Coastal and floodplain grazing marsh	77 - Neglected
36 - Plantation	80 - Unmanaged
38 - Secondary woodland	86 - Accessible natural greenspace
39 - Freshwater - man-made	107 - Railway
40 - Freshwater - heavily modified	111 - Road
60 - Sheep grazed	191 - Ditch
64 - Mown	400 - Green corridors



Coordinate System: British National Grid
 0 50 100 200 Metres
 Scale: 1:5,000
 A3 Page Size

Environmental Statement
 Habitats to be Temporarily Lost
 Figure 21.2.50

Document Path: P:\05356 - Gobe Consultants Ltd\00012 GTRP Outer Dowing\Tech\GIS\DWG\Wing\2023_09 Environmental Statement\Ecology\Chapter\05356_00012_0935_0 Habitats Temporarily Lost.aprx



Legend

Order Limits	Onshore Drainage and Enabling Access Track
Onshore Segment Break	Enabling Access Track
Order Limits 100 m Buffer	Temporarily Lost Habitats (UK Habitat Classification)
400kV Underground Cable Corridor - Trenchless	r2b - Other Rivers and Streams
400kV Underground Cable Corridor - Open Cut or Trenchless	c1 - Arable and Horticulture
Secondary Construction Compound	c1a - Arable Field Margins
Cable Installation Compound	c1d - Non-cereal Crops
Temporary Access Track	g4 - Modified Grassland
Indicative Haul Road	r2b - Other Rivers and Streams
Maximum Extent of Off-site Mitigation Planting	u1 - Built-up Area and Garden
Onshore Drainage	u1b - Developed Land; Sealed Surface

Secondary Codes

10 - Scattered scrub	74 - Ploughed
11 - Scattered trees	75 - Active Management
16 - Tall herb	76 - Recent Management
25 - Coastal and floodplain grazing marsh	77 - Neglected
36 - Plantation	80 - Unmanaged
38 - Secondary woodland	86 - Accessible natural greenspace
39 - Freshwater - man-made	107 - Railway
40 - Freshwater - heavily modified	111 - Road
60 - Sheep grazed	191 - Ditch
64 - Mown	400 - Green corridors

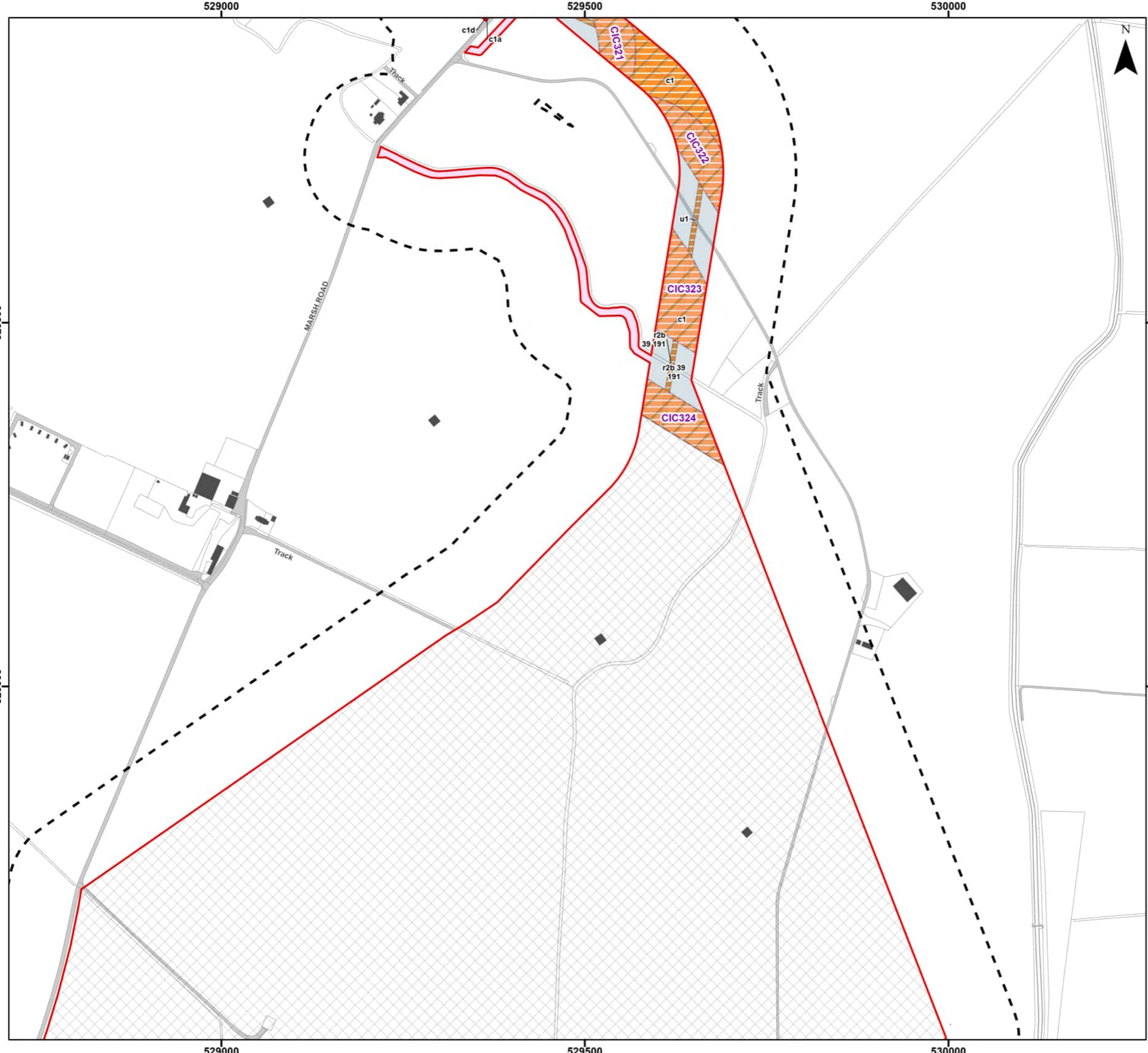


Coordinate System: British National Grid
 0 50 100 200 Metres
 Scale: 1:5,000 A3 Page Size

Environmental Statement
 Habitats to be Temporarily Lost
 Figure 21.2.51



Document Path: P:\05356 - Gobe Consultants Ltd\00012 GTRP Outer Dowsing\Tech\GIS\DWG\Wing\2023_09 Environmental Statement\Ecology\Chapter\05356_00012_0935_0 Habitats Temporarily Lost.aprx



Legend

- Order Limits
- Order Limits 100 m Buffer
- 400kV Underground Cable Corridor - Trenchless
- 400kV Underground Cable Corridor - Open Cut or Trenchless
- Secondary Construction Compound
- Cable Installation Compound
- Indicative Haul Road
- Enabling Access Track
- Connection Area

Temporarily Lost Habitats (UK Habitat Classification)

- r2b - Other Rivers and Streams
- c1 - Arable and Horticulture
- c1a - Arable Field Margins
- c1d - Non-cereal Crops
- r2b - Other Rivers and Streams
- u1 - Built-up Area and Garden

Secondary Codes

10 - Scattered scrub	74 - Ploughed
11 - Scattered trees	75 - Active Management
16 - Tall herb	76 - Recent Management
25 - Coastal and floodplain grazing marsh	77 - Neglected
36 - Plantation	80 - Unmanaged
38 - Secondary woodland	86 - Accessible natural greenspace
39 - Freshwater - man-made	107 - Railway
40 - Freshwater - heavily modified	111 - Road
60 - Sheep grazed	191 - Ditch
64 - Mown	400 - Green corridors



Coordinate System: British National Grid
 0 50 100 200 Metres
 Scale: 1:5,000 A3 Page Size

Environmental Statement
 Habitats to be Temporarily Lost
 Figure 21.2.52



Document Path: P:\05356 - Gobe Consultants Ltd\00012 GTRP Outer Dowsing\Tech\GIS\DWG\Wing\2023_09 Environmental Statement\Ecology\Chapter\05356_00012_0935_0 Habitats Temporarily Lost.aprx

528500

529000

529500



Legend

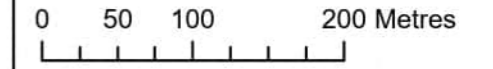
-  Order Limits
-  Order Limits 100 m Buffer
-  Connection Area

Secondary Codes

- | | |
|-------------------------------------------|------------------------------------|
| 10 - Scattered scrub | 74 - Ploughed |
| 11 - Scattered trees | 75 - Active Management |
| 16 - Tall herb | 76 - Recent Management |
| 25 - Coastal and floodplain grazing marsh | 77 - Neglected |
| 36 - Plantation | 80 - Unmanaged |
| 38 - Secondary woodland | 86 - Accessible natural greenspace |
| 39 - Freshwater - man-made | 107 - Railway |
| 40 - Freshwater - heavily modified | 111 - Road |
| 60 - Sheep grazed | 191 - Ditch |
| 64 - Mown | 400 - Green corridors |



Coordinate System: British National Grid



Scale: 1:5,000

A3 Page Size

Environmental Statement

Habitats to be Temporarily Lost

Figure 21.2.53



Date: 05/03/2024
Produced By: JCS
Revision: 0.1



© Crown copyright [and database rights] (2024)
0100031673

Document Path: P:\05356 - Gobe Consultants Ltd\00012 GTR4 Outer Dowsing\Tech\GIS\DWgs\Wking\2023_09 Environmental Statement\Ecology\Chapter\05356_00012_0935_0_Habitats Temporarily Lost.aprx

528500

529000

529500

328000

328500

329000

329000

328500

328000

528500

529000

529500

MARSH ROAD

MARSH ROAD

Track

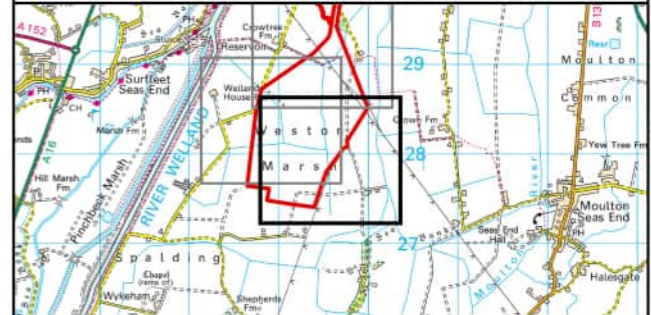


Legend

- Order Limits
- Order Limits 100 m Buffer
- Connection Area

Secondary Codes

10 - Scattered scrub	74 - Ploughed
11 - Scattered trees	75 - Active Management
16 - Tall herb	76 - Recent Management
25 - Coastal and floodplain grazing marsh	77 - Neglected
36 - Plantation	80 - Unmanaged
38 - Secondary woodland	86 - Accessible natural greenspace
39 - Freshwater - man-made	107 - Railway
40 - Freshwater - heavily modified	111 - Road
60 - Sheep grazed	191 - Ditch
64 - Mown	400 - Green corridors



Coordinate System: British National Grid

0 50 100 200 Metres

Scale: 1:5,000

A3 Page Size

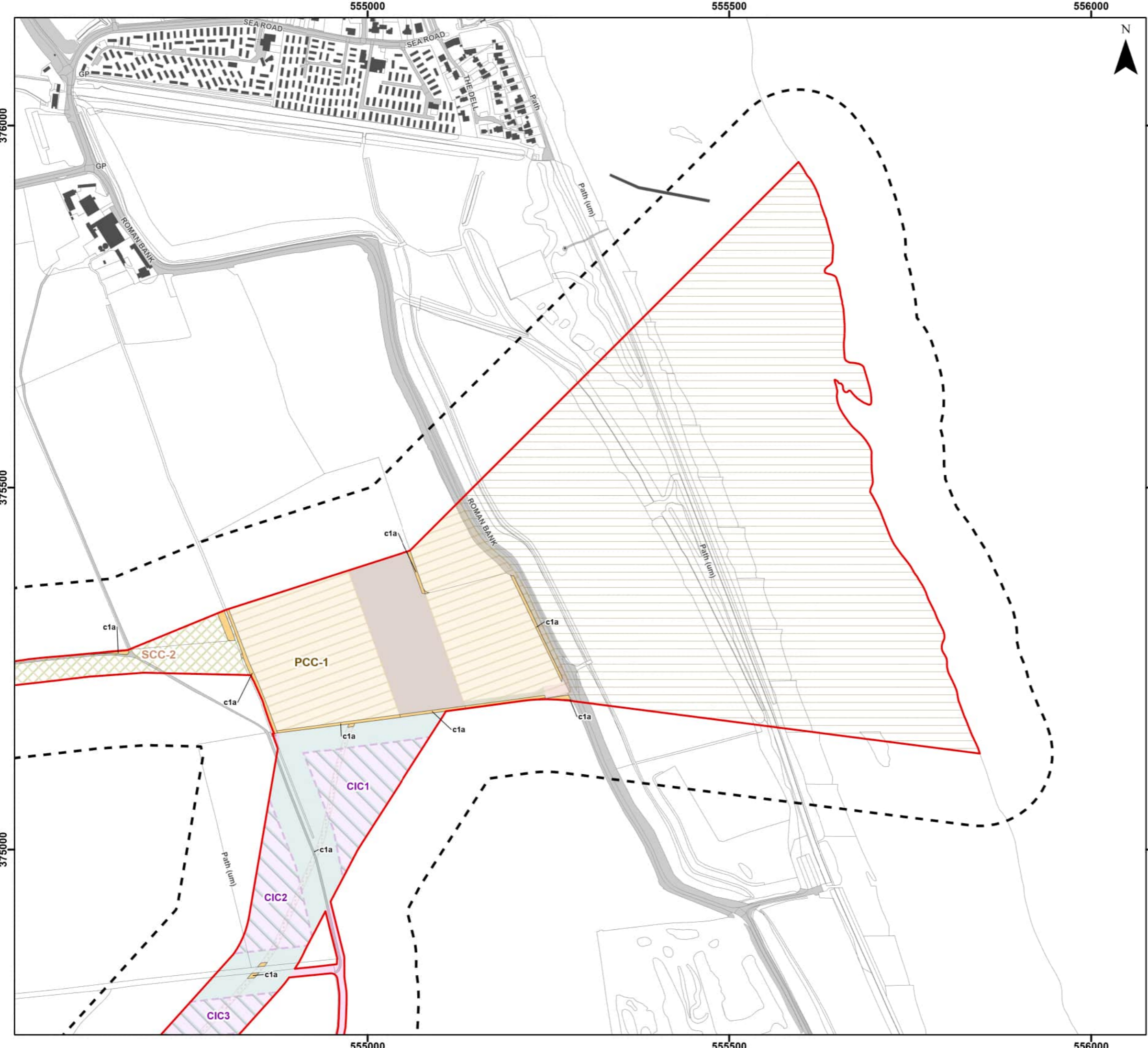
Environmental Statement

Habitats to be Temporarily Lost

Figure 21.2.54



Document Path: P:\05356 - Gobe Consultants Ltd\00012 GTR Outer Dowsing\Tech\GIS\DWgs\Wing\2023_09 Environmental Statement\Ecology\Chapter\05356_00012_0935_0 Habitats Temporarily Lost.aprx



Legend

- Order Limits
- Order Limits 100 m Buffer
- Landfall Trenchless Works Area
- Transition Joint Bay Area
- Onshore Export Cable Corridor (ECC) - Trenchless
- Onshore Export Cable Corridor (ECC) - Open Cut or Trenchless
- Primary Construction Compound
- Cable Installation Compound
- Permanent Access Track
- Temporary Access Track
- Indicative Haul Road
- Temporary Construction Compound (Laydown Area)
- Enabling Access Track

Priority Habitats (UK Habitat) - Subject to Temporary Impacts

- c1a - Arable Field Margins

Secondary Codes

- 11 - Scattered trees
- 16 - Tall herb
- 25 - Coastal and floodplain grazing marsh
- 64 - Mown
- 74 - Ploughed
- 80 - Unmanaged
- 86 - Accessible natural greenspace

Sources: © Natural England copyright. Contains Ordnance Survey data © Crown copyright and database right [2023].



Coordinate System: British National Grid

0 50 100 200 Metres

Scale: 1:5,000 A3 Page Size

Environmental Statement

Priority Habitats Impacts Assessment - Temporary Impacts

Figure 21.3.1



OUTER DOWSING
OFFSHORE WIND

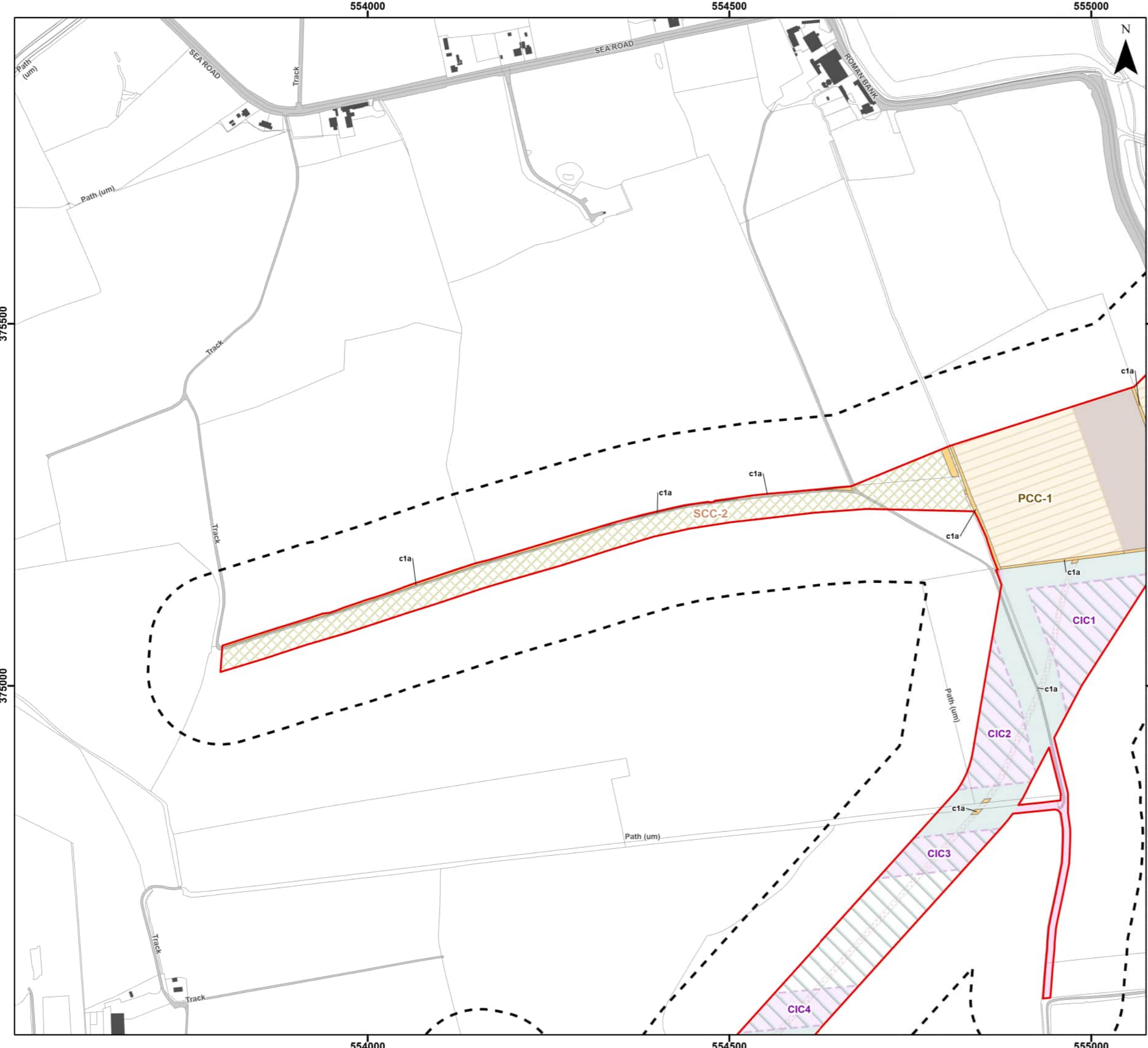


SLR

Date: 06/03/2024
Produced By: JCS
Revision: 0.1

© Crown copyright [and database rights] (2024)
0100031673

Document Path: P:\05356 - Gobe Consultants Ltd\00012 GTRP Outer Dowsing\Tech\GIS\DWgs\Wking\2023_09 Environmental Statement\Ecology\Chapter\05356_00012_0839_1 Priority Habitats Impact Assessment - Temporary.aprx



Legend

- Order Limits
- Order Limits 100 m Buffer
- Transition Joint Bay Area
- Onshore Export Cable Corridor (ECC) - Trenchless
- Onshore Export Cable Corridor (ECC) - Open Cut or Trenchless
- Primary Construction Compound
- Cable Installation Compound
- Indicative Haul Road
- Temporary Construction Compound (Laydown Area)
- Enabling Access Track

Priority Habitats (UK Habitat) - Subject to Temporary Impacts

- c1a - Arable Field Margins

Secondary Codes

- 11 - Scattered trees
- 16 - Tall herb
- 25 - Coastal and floodplain grazing marsh
- 64 - Mown
- 74 - Ploughed
- 80 - Unmanaged
- 86 - Accessible natural greenspace

Sources: © Natural England copyright. Contains Ordnance Survey data © Crown copyright and database right [2023].



Coordinate System: British National Grid
 0 50 100 200 Metres
 Scale: 1:5,000
 A3 Page Size

Environmental Statement
 Priority Habitats Impacts Assessment -
 Temporary Impacts
 Figure 21.3.2

Date: 06/03/2024
 Produced By: JCS
 Revision: 0.1

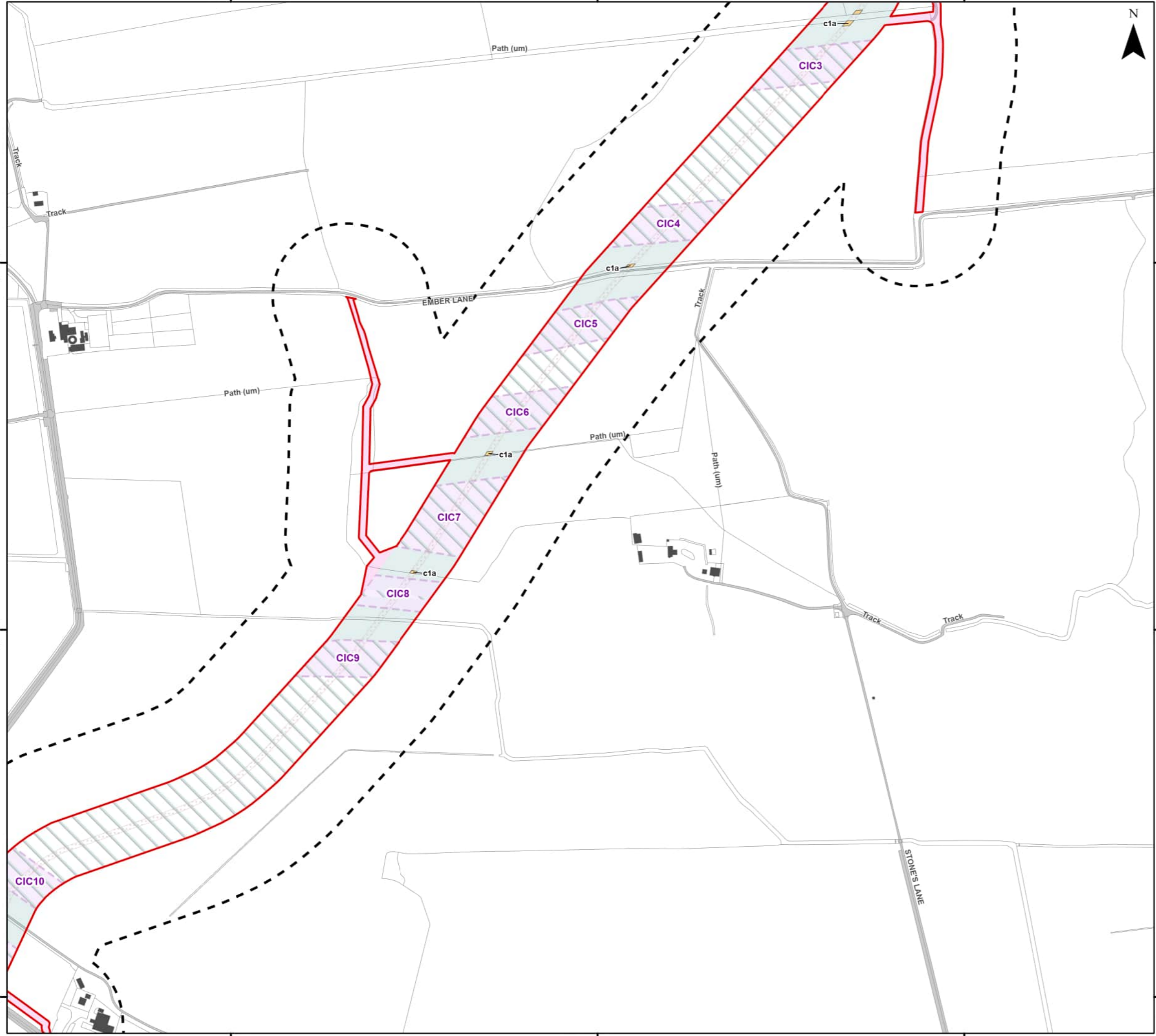
© Crown copyright [and database rights] (2024)
 0100031673

Document Path: P:\05356 - Gobe Consultants Ltd\00012 GTR Outer Dowsing\Tech\GIS\DWG\Wing\2023_09 Environmental Statement\Ecology\Chapter\05356_00012_0839_1 Priority Habitats Impact Assessment - Temporary.aprx

554000

554500

555000



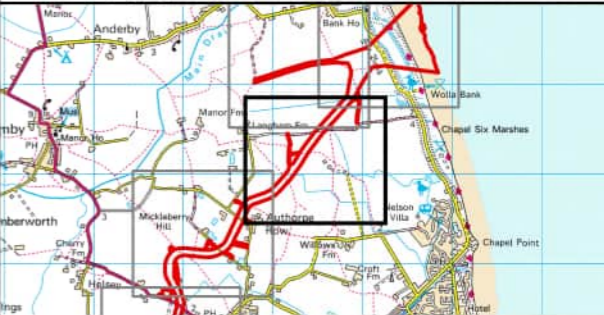
Legend

-  Order Limits
 -  Order Limits 100 m Buffer
 -  Onshore Export Cable Corridor (ECC) - Trenchless
 -  Onshore Export Cable Corridor (ECC) - Open Cut or Trenchless
 -  Cable Installation Compound
 -  Indicative Haul Road
 -  Enabling Access Track
- Priority Habitats (UK Habitat) - Subject to Temporary Impacts**
-  c1a - Arable Field Margins


Secondary Codes

- 11 - Scattered trees
- 16 - Tall herb
- 25 - Coastal and floodplain grazing marsh
- 64 - Mown
- 74 - Ploughed
- 80 - Unmanaged
- 86 - Accessible natural greenspace

Sources: © Natural England copyright. Contains Ordnance Survey data © Crown copyright and database right [2023].



Coordinate System: British National Grid



Scale: 1:5,000

A3 Page Size

Environmental Statement

Priority Habitats Impacts Assessment - Temporary Impacts

Figure 21.3.3



Date: 05/03/2024
Produced By: JCS
Revision: 0.1



© Crown copyright [and database rights] (2024)
0100031673

554000

554500

555000

374500

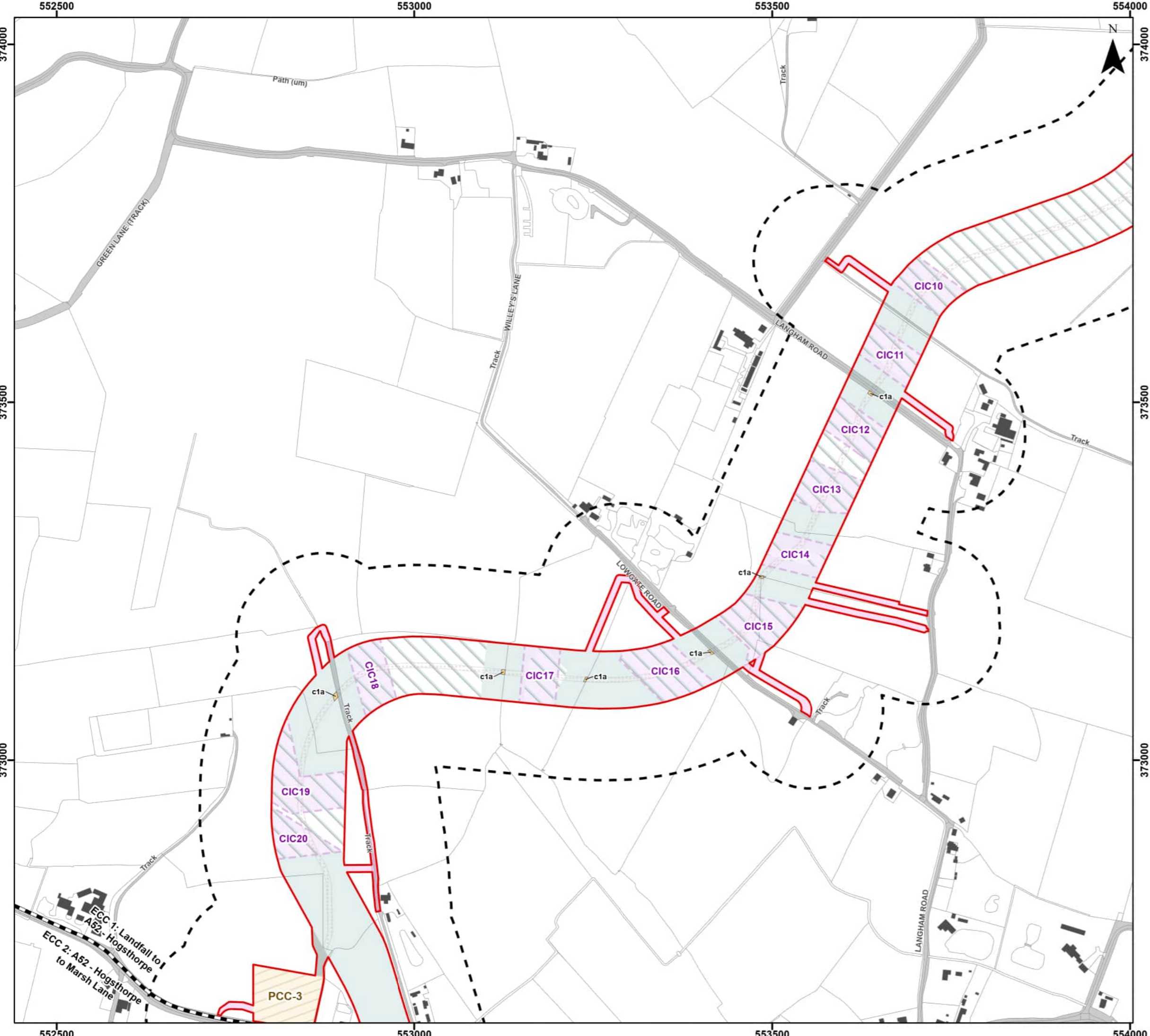
374500

374000

374000

373500

373500



Legend

- Order Limits
- Onshore Segment Break
- Order Limits 100 m Buffer
- Onshore Export Cable Corridor (ECC) - Trenchless
- Onshore Export Cable Corridor (ECC) - Open Cut or Trenchless
- Primary Construction Compound
- Cable Installation Compound
- Temporary Access Track
- Indicative Haul Road
- Enabling Access Track

Priority Habitats (UK Habitat) - Subject to Temporary Impacts

- c1a - Arable Field Margins

Secondary Codes

- 11 - Scattered trees
- 16 - Tall herb
- 25 - Coastal and floodplain grazing marsh
- 64 - Mown
- 74 - Ploughed
- 80 - Unmanaged
- 86 - Accessible natural greenspace

Sources: © Natural England copyright. Contains Ordnance Survey data © Crown copyright and database right [2023].



Coordinate System: British National Grid

0 50 100 200 Metres

Scale: 1:5,000

A3 Page Size

Environmental Statement

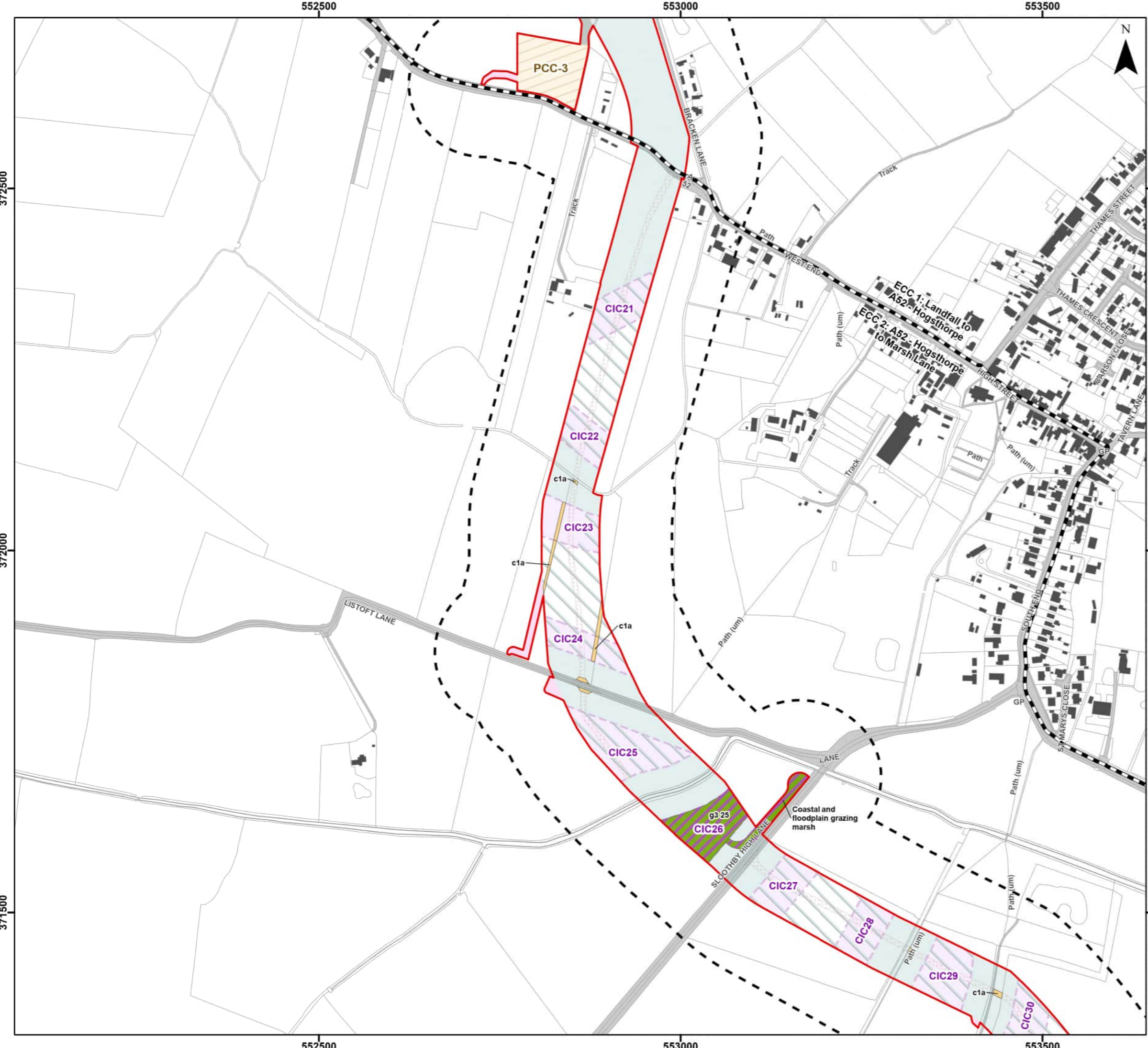
Priority Habitats Impacts Assessment - Temporary Impacts

Figure 21.3.4

Date: 05/03/2024
 Produced By: JCS
 Revision: 0.1

© Crown copyright [and database rights] (2024)
 0100031673

Document Path: P:\05356 - Gobe Consultants Ltd\000012 GTRP Outer Dowsing\Tech\GIS\DWgs\Wing\2023_09 Environmental Statement\Ecology\Chapter\05356_00012_0839_1 Priority Habitats Impact Assessment - Temporary.aprx



Legend

- Order Limits
- Onshore Segment Break
- Order Limits 100 m Buffer
- Onshore Export Cable Corridor (ECC) - Trenchless
- Onshore Export Cable Corridor (ECC) - Open Cut or Trenchless
- Primary Construction Compound
- Cable Installation Compound
- Temporary Access Track
- Indicative Haul Road
- Enabling Access Track

Priority Habitats (UK Habitat) - Subject to Temporary Impacts

- c1a - Arable Field Margins
- g3 - Neutral Grassland

Priority Habitats Inventory - Subject to Temporary Impacts

- Coastal and Floodplain Grazing Marsh

Secondary Codes

- 11 - Scattered trees
- 16 - Tall herb
- 25 - Coastal and floodplain grazing marsh
- 64 - Mown
- 74 - Ploughed
- 80 - Unmanaged
- 86 - Accessible natural greenspace

Sources: © Natural England copyright. Contains Ordnance Survey data © Crown copyright and database right [2023].



Coordinate System: British National Grid

0 50 100 200 Metres

Scale: 1:5,000

A3 Page Size

Environmental Statement

Priority Habitats Impacts Assessment - Temporary Impacts

Figure 21.3.5

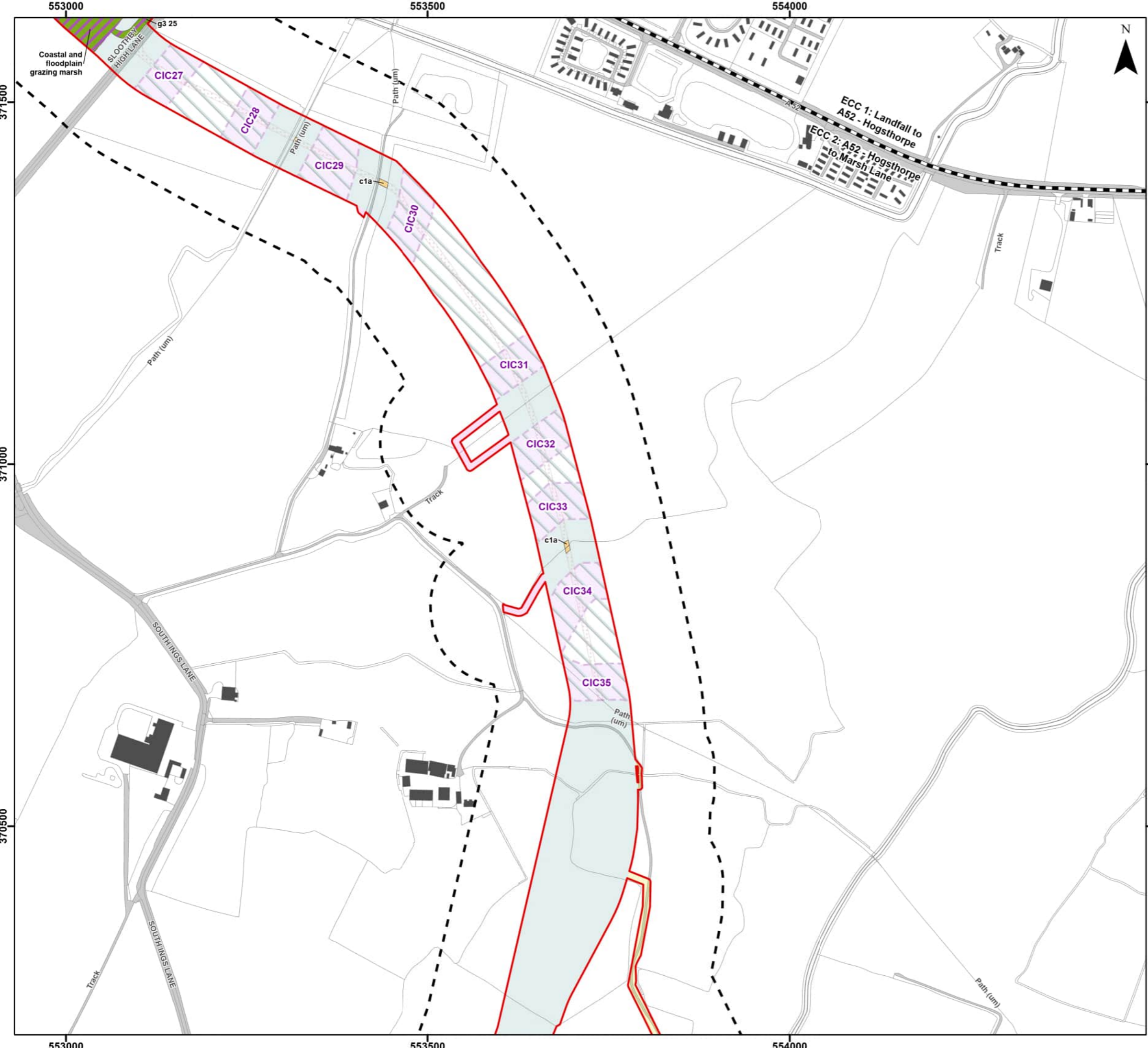


Date: 05/03/2024
 Produced By: JCS
 Revision: 0.1

SLR

© Crown copyright [and database rights] (2024)
 0100031673

Document Path: P:\05356 - Gobe Consultants Ltd\00012 GTR Outer Dowsing\Tech\GIS\DWG\Wing\2023_09 Environmental Statement\Ecology\Chapter\05356_00012_0839_1 Priority Habitats Impact Assessment - Temporary.aprx



Legend

- Order Limits
- Onshore Segment Break
- Order Limits 100 m Buffer
- Onshore Export Cable Corridor (ECC) - Trenchless
- Onshore Export Cable Corridor (ECC) - Open Cut or Trenchless
- Cable Installation Compound
- Temporary Access Track
- Indicative Haul Road
- Enabling Access Track
- Unscheduled Access Track (Construction)

Priority Habitats (UK Habitat) - Subject to Temporary Impacts

- c1a - Arable Field Margins
- g3 - Neutral Grassland

Priority Habitats Inventory - Subject to Temporary Impacts

- Coastal and Floodplain Grazing Marsh

Secondary Codes

- 11 - Scattered trees
- 16 - Tall herb
- 25 - Coastal and floodplain grazing marsh
- 64 - Mown
- 74 - Ploughed
- 80 - Unmanaged
- 86 - Accessible natural greenspace

Sources: © Natural England copyright. Contains Ordnance Survey data © Crown copyright and database right [2023].



Coordinate System: British National Grid

0 50 100 200 Metres

Scale: 1:5,000

A3 Page Size

Environmental Statement

Priority Habitats Impacts Assessment - Temporary Impacts

Figure 21.3.6

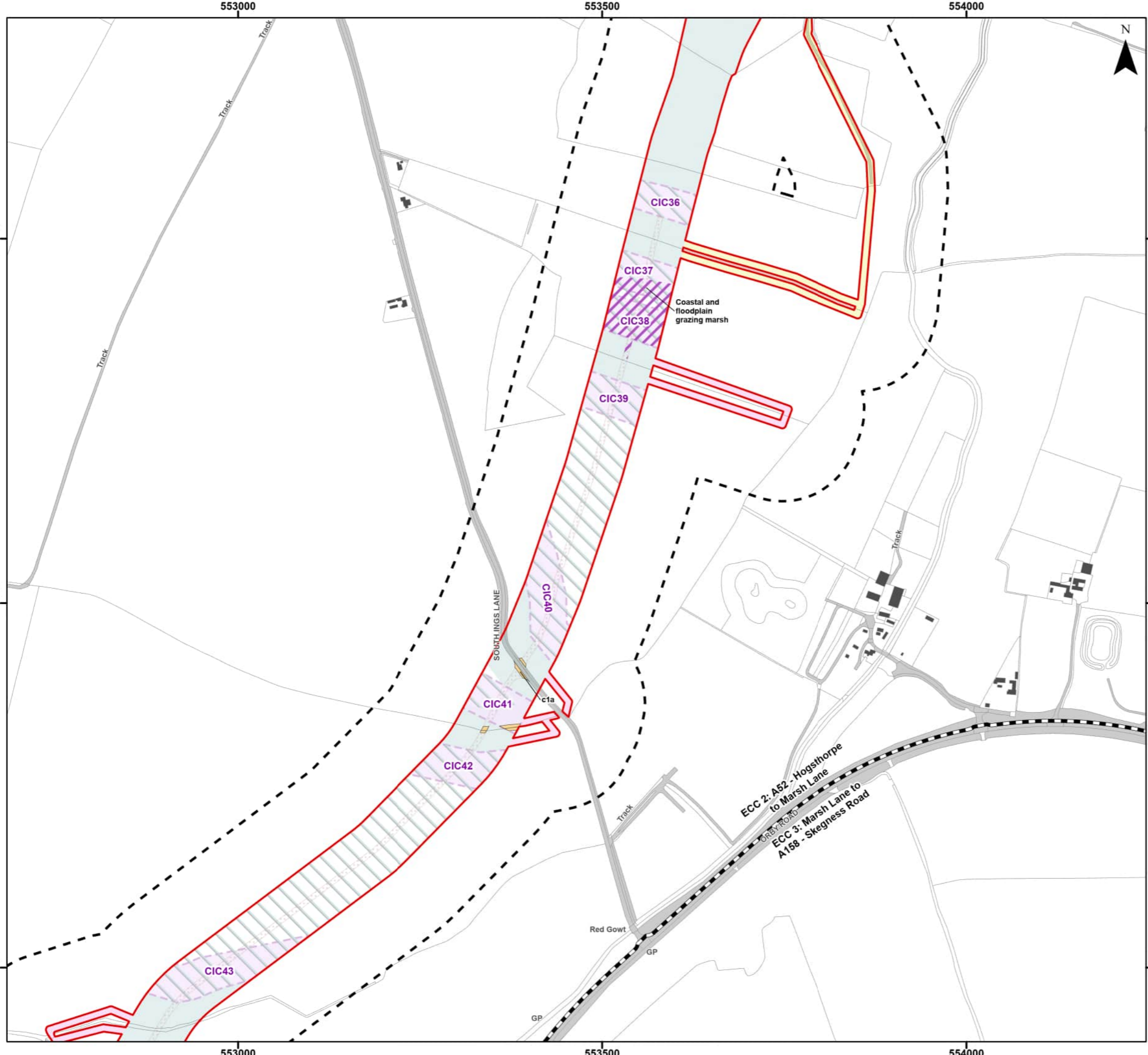


Date: 05/03/2024
 Produced By: JCS
 Revision: 0.1

SLR

© Crown copyright [and database rights] (2024)
 0100031673

Document Path: P:\05356 - Gobe Consultants Ltd\00012 GTRP Outer Dowsing\Tech\GIS\DWgs\Wing\2023_09 Environmental Statement\Ecology\Chapter\05356_00012_0839_1 Priority Habitats Impact Assessment - Temporary.aprx



Legend

- Order Limits
- Onshore Segment Break
- Order Limits 100 m Buffer
- Onshore Export Cable Corridor (ECC) - Trenchless
- Onshore Export Cable Corridor (ECC) - Open Cut or Trenchless
- Cable Installation Compound
- Indicative Haul Road
- Enabling Access Track
- Unscheduled Access Track (Construction)

Priority Habitats (UK Habitat) - Subject to Temporary Impacts

- c1a - Arable Field Margins

Priority Habitats Inventory - Subject to Temporary Impacts

- Coastal and Floodplain Grazing Marsh

- Secondary Codes**
- 11 - Scattered trees
 - 16 - Tall herb
 - 25 - Coastal and floodplain grazing marsh
 - 64 - Mown
 - 74 - Ploughed
 - 80 - Unmanaged
 - 86 - Accessible natural greenspace
- Sources:** © Natural England copyright. Contains Ordnance Survey data © Crown copyright and database right [2023].



Coordinate System: British National Grid

0 50 100 200 Metres

Scale: 1:5,000

A3 Page Size

Environmental Statement

Priority Habitats Impacts Assessment - Temporary Impacts

Figure 21.3.7

Date: 05/03/2024
Produced By: JCS
Revision: 0.1

© Crown copyright [and database rights] (2024)
0100031673

Document Path: P:\05356 - Gobe Consultants Ltd\00012 GTRP Outer Dowsing\Tech\GIS\DWgs\Wking\2023_09 Environmental Statement\Ecology\Chapter\05356_00012_0839_1 Priority Habitats Impact Assessment - Temporary.aprx

552500

553000

553500



552500

553000

553500

368000

368000

367500

367500

367000

367000



Legend

- Order Limits
- Onshore Segment Break
- Order Limits 100 m Buffer
- Onshore Export Cable Corridor (ECC) - Trenchless
- Onshore Export Cable Corridor (ECC) - Open Cut or Trenchless
- Secondary Construction Compound
- Cable Installation Compound
- Temporary Access Track
- Indicative Haul Road
- Enabling Access Track

Priority Habitats (UK Habitat) - Subject to Temporary Impacts

- c1a - Arable Field Margins

Secondary Codes

- 11 - Scattered trees
- 16 - Tall herb
- 25 - Coastal and floodplain grazing marsh
- 64 - Mown
- 74 - Ploughed
- 80 - Unmanaged
- 86 - Accessible natural greenspace

Sources: © Natural England copyright. Contains Ordnance Survey data © Crown copyright and database right [2023].



Coordinate System: British National Grid

0 50 100 200 Metres

Scale: 1:5,000

A3 Page Size

Environmental Statement

Priority Habitats Impacts Assessment - Temporary Impacts

Figure 21.3.9

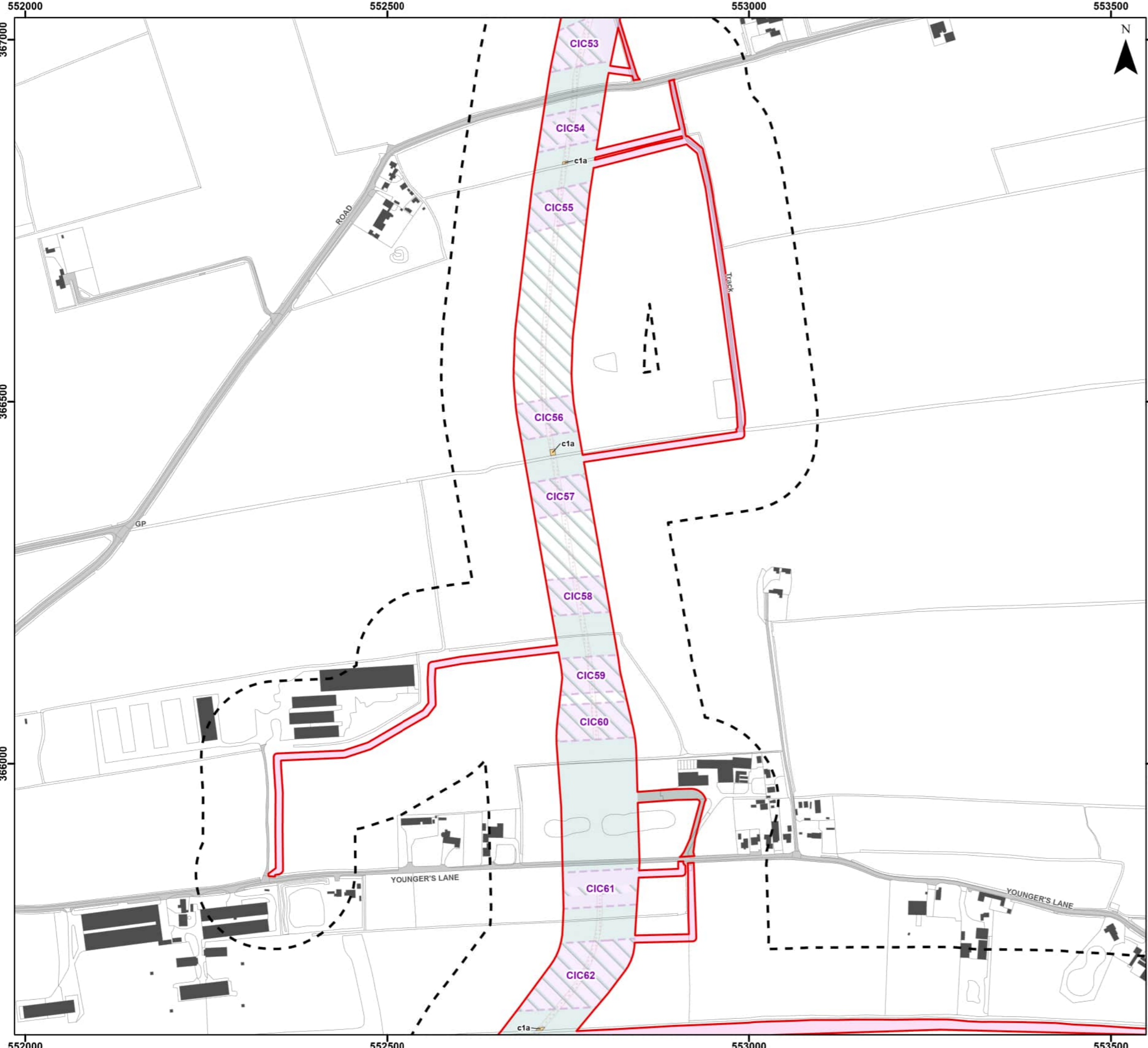


Date: 05/03/2024
 Produced By: JCS
 Revision: 0.1

SLR

© Crown copyright [and database rights] (2024)
 0100031673

Document Path: P:\05356 - Gobe Consultants Ltd\00012 GTR Outer Dowsing\Tech\GIS\DWG\Wing\2023_09 Environmental Statement\Ecology\Chapter\05356_00012_0839_1 Priority Habitats Impact Assessment - Temporary.aprx



Legend

- Order Limits
- Order Limits 100 m Buffer
- Onshore Export Cable Corridor (ECC) - Trenchless
- Onshore Export Cable Corridor (ECC) - Open Cut or Trenchless
- Cable Installation Compound
- Temporary Access Track
- Indicative Haul Road
- Enabling Access Track

Priority Habitats (UK Habitat) - Subject to Temporary Impacts

- c1a - Arable Field Margins

Secondary Codes

- 11 - Scattered trees
- 16 - Tall herb
- 25 - Coastal and floodplain grazing marsh
- 64 - Mown
- 74 - Ploughed
- 80 - Unmanaged
- 86 - Accessible natural greenspace

Sources: © Natural England copyright. Contains Ordnance Survey data © Crown copyright and database right [2023].



Coordinate System: British National Grid

0 50 100 200 Metres

Scale: 1:5,000

A3 Page Size

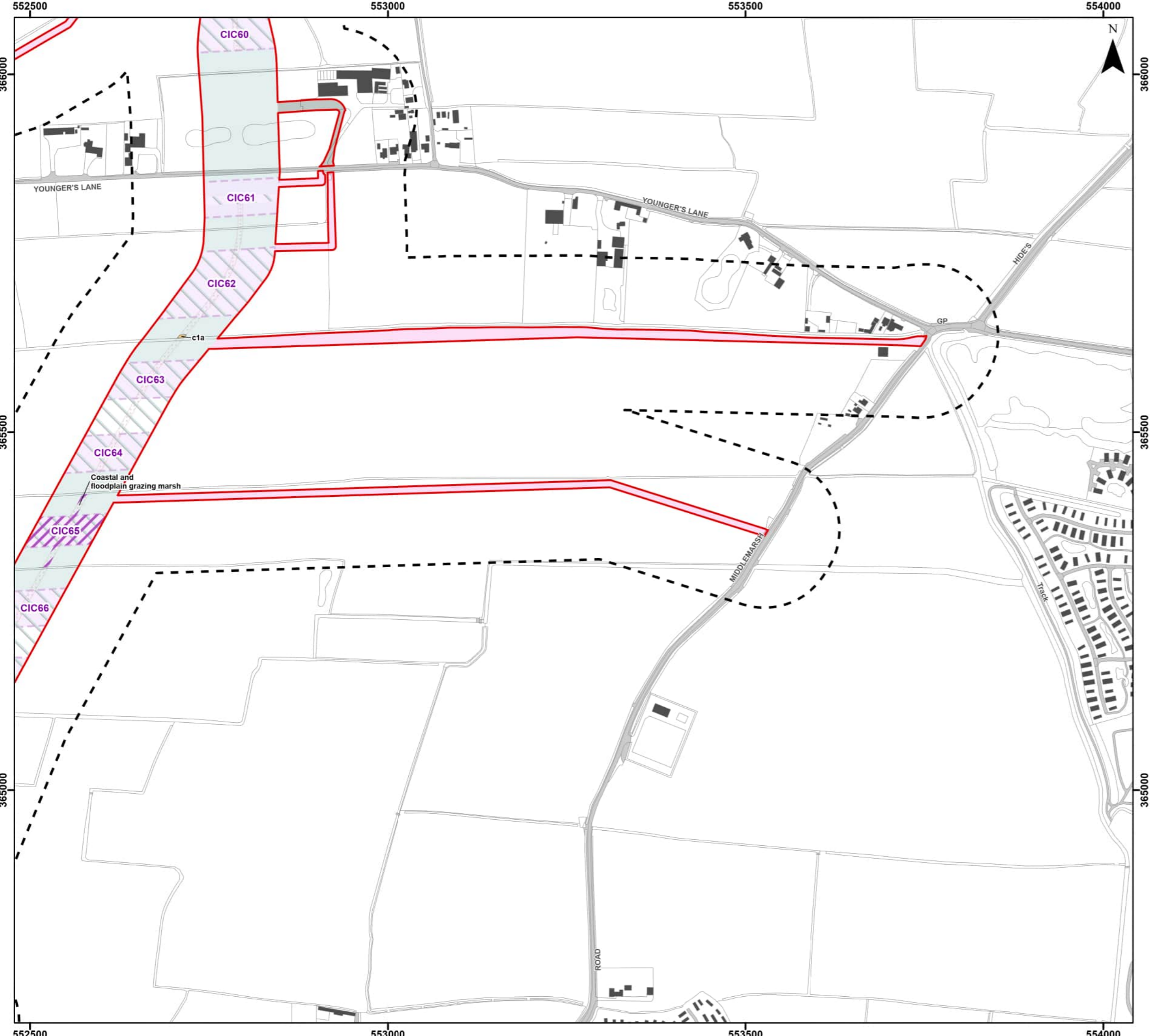
Environmental Statement

Priority Habitats Impacts Assessment - Temporary Impacts

Figure 21.3.10



Document Path: P:\05356 - Gobe Consultants Ltd\00012 GTRP Outer Dowsing\Tech\GIS\DWgs\Wing\2023_09 Environmental Statement\Ecology\Chapter\05356_00012_0839_1 Priority Habitats Impact Assessment - Temporary.aprx



Legend

- Order Limits
- Order Limits 100 m Buffer
- Onshore Export Cable Corridor (ECC) - Trenchless
- Onshore Export Cable Corridor (ECC) - Open Cut or Trenchless
- Cable Installation Compound
- Temporary Access Track
- Indicative Haul Road
- Enabling Access Track

Priority Habitats (UK Habitat) - Subject to Temporary Impacts

- c1a - Arable Field Margins

Priority Habitats Inventory - Subject to Temporary Impacts

- Coastal and Floodplain Grazing Marsh

Secondary Codes

- 11 - Scattered trees
- 16 - Tall herb
- 25 - Coastal and floodplain grazing marsh
- 64 - Mown
- 74 - Ploughed
- 80 - Unmanaged
- 86 - Accessible natural greenspace

Sources: © Natural England copyright. Contains Ordnance Survey data © Crown copyright and database right [2023].



Coordinate System: British National Grid

0 50 100 200 Metres

Scale: 1:5,000

A3 Page Size

Environmental Statement

Priority Habitats Impacts Assessment - Temporary Impacts

Figure 21.3.11

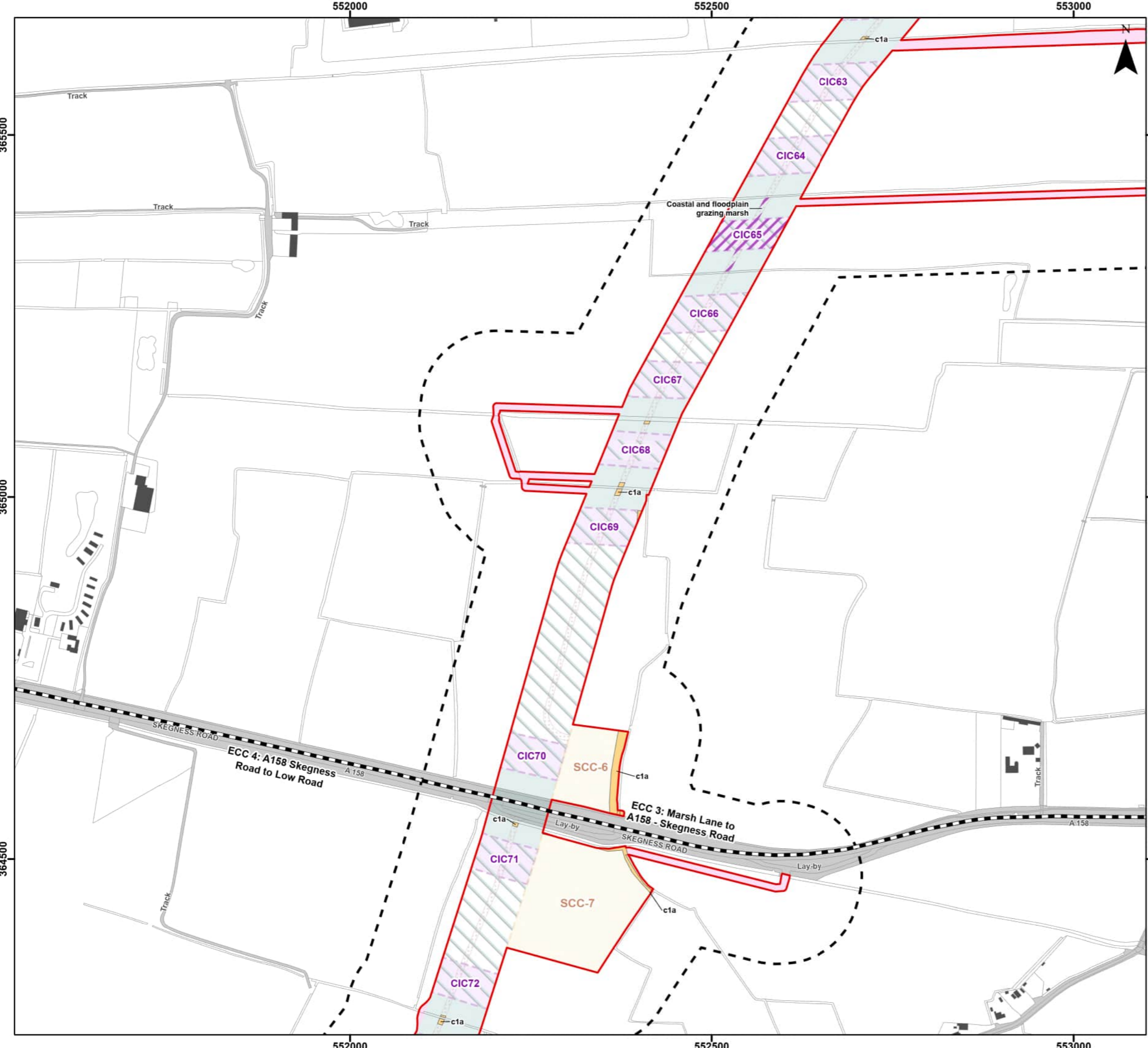
OUTER DOWSING
OFFSHORE WIND

SLR

Date: 05/03/2024
Produced By: JCS
Revision: 0.1

© Crown copyright [and database rights] (2024)
0100031673

Document Path: P:\05356 - Gobe Consultants Ltd\00012 GTRP Outer Dowsing\Tech\GIS\DWG\Wing\2023_09 Environmental Statement\Ecology\Chapter\05356_00012_0839_1 Priority Habitats Impact Assessment - Temporary.aprx



Legend

- Order Limits
- Onshore Segment Break
- Order Limits 100 m Buffer
- Onshore Export Cable Corridor (ECC) - Trenchless
- Onshore Export Cable Corridor (ECC) - Open Cut or Trenchless
- Secondary Construction Compound
- Cable Installation Compound
- Temporary Access Track
- Indicative Haul Road
- Enabling Access Track

Priority Habitats (UK Habitat) - Subject to Temporary Impacts

- c1a - Arable Field Margins

Priority Habitats Inventory - Subject to Temporary Impacts

- Coastal and Floodplain Grazing Marsh

Secondary Codes

- 11 - Scattered trees
- 16 - Tall herb
- 25 - Coastal and floodplain grazing marsh
- 64 - Mown
- 74 - Ploughed
- 80 - Unmanaged
- 86 - Accessible natural greenspace

Sources: © Natural England copyright. Contains Ordnance Survey data © Crown copyright and database right [2023].



Coordinate System: British National Grid

0 50 100 200 Metres

Scale: 1:5,000

A3 Page Size

Environmental Statement

Priority Habitats Impacts Assessment - Temporary Impacts

Figure 21.3.12

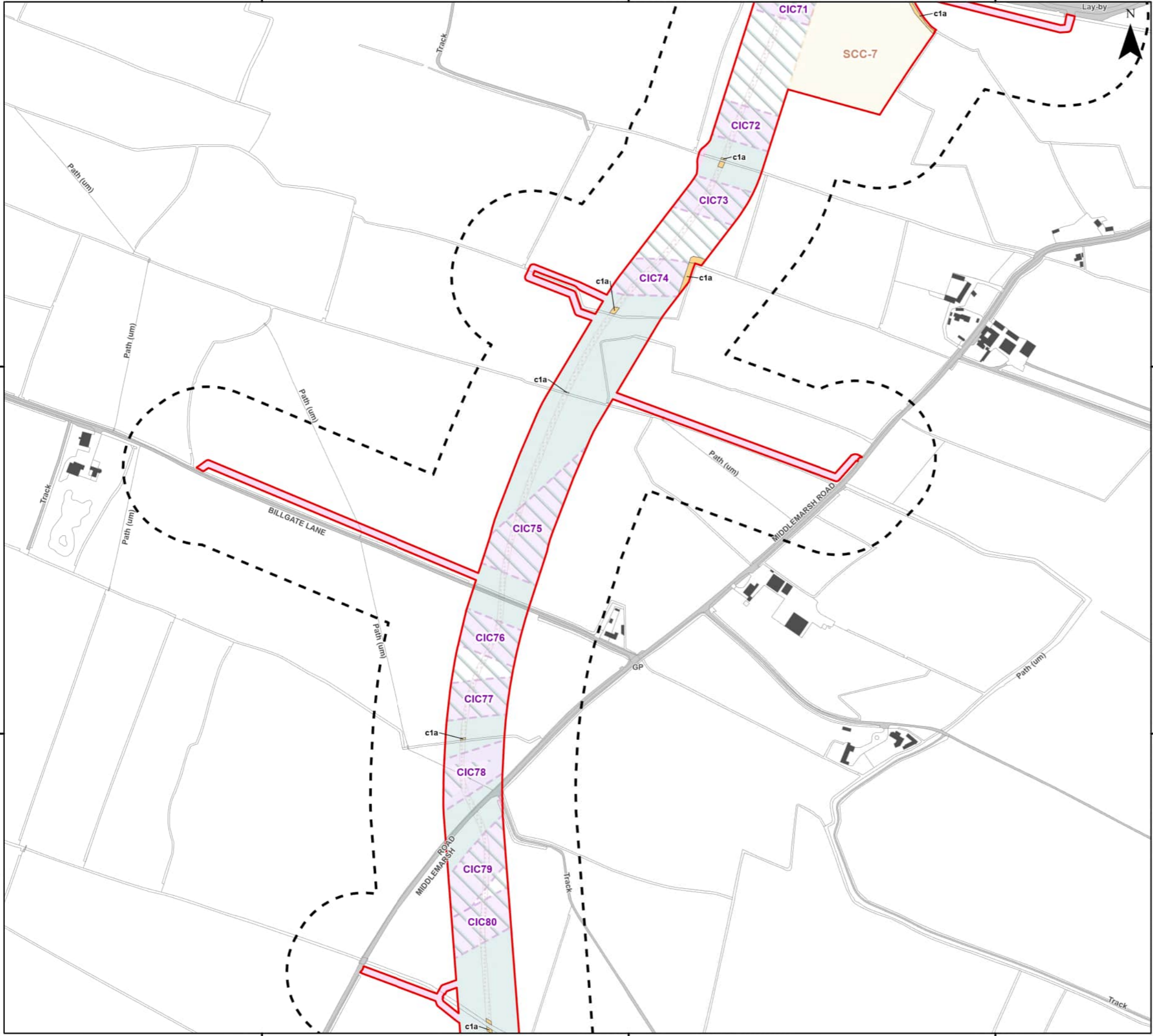


Document Path: P:\05356 - Gobe Consultants Ltd\00012 GTRP Outer Dowsing\Tech\GIS\DWgs\Wking\2023_09 Environmental Statement\Ecology\Chapter\05356_00012_0839_1 Priority Habitats Impact Assessment - Temporary.aprx

551500

552000

552500



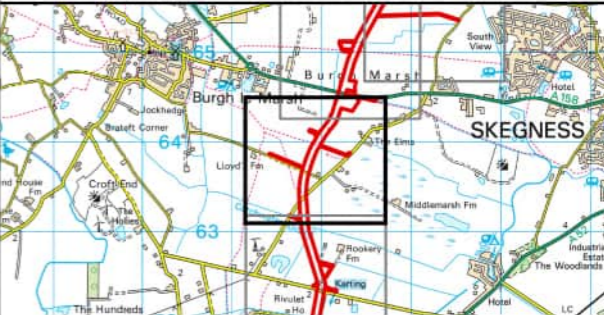
Legend

- Order Limits
 - Order Limits 100 m Buffer
 - Onshore Export Cable Corridor (ECC) - Trenchless
 - Onshore Export Cable Corridor (ECC) - Open Cut or Trenchless
 - Secondary Construction Compound
 - Cable Installation Compound
 - Indicative Haul Road
 - Enabling Access Track
- Priority Habitats (UK Habitat) - Subject to Temporary Impacts**
- c1a - Arable Field Margins

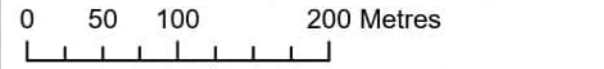
Secondary Codes

- 11 - Scattered trees
- 16 - Tall herb
- 25 - Coastal and floodplain grazing marsh
- 64 - Mown
- 74 - Ploughed
- 80 - Unmanaged
- 86 - Accessible natural greenspace

Sources: © Natural England copyright. Contains Ordnance Survey data © Crown copyright and database right [2023].



Coordinate System: British National Grid



Scale: 1:5,000 A3 Page Size

Environmental Statement

Priority Habitats Impacts Assessment - Temporary Impacts

Figure 21.3.13



Date: 05/03/2024
 Produced By: JCS
 Revision: 0.1



© Crown copyright [and database rights] (2024)
 0100031673

Document Path: P:\05356 - Gobe Consultants Ltd\00012 GTR Outer Dowsing\Tech\GIS\DWG\Wing\2023_08 Environmental Statement\Ecology\Chapter\05356_00012_0839_1 Priority Habitats Impact Assessment - Temporary.aprx

551500

552000

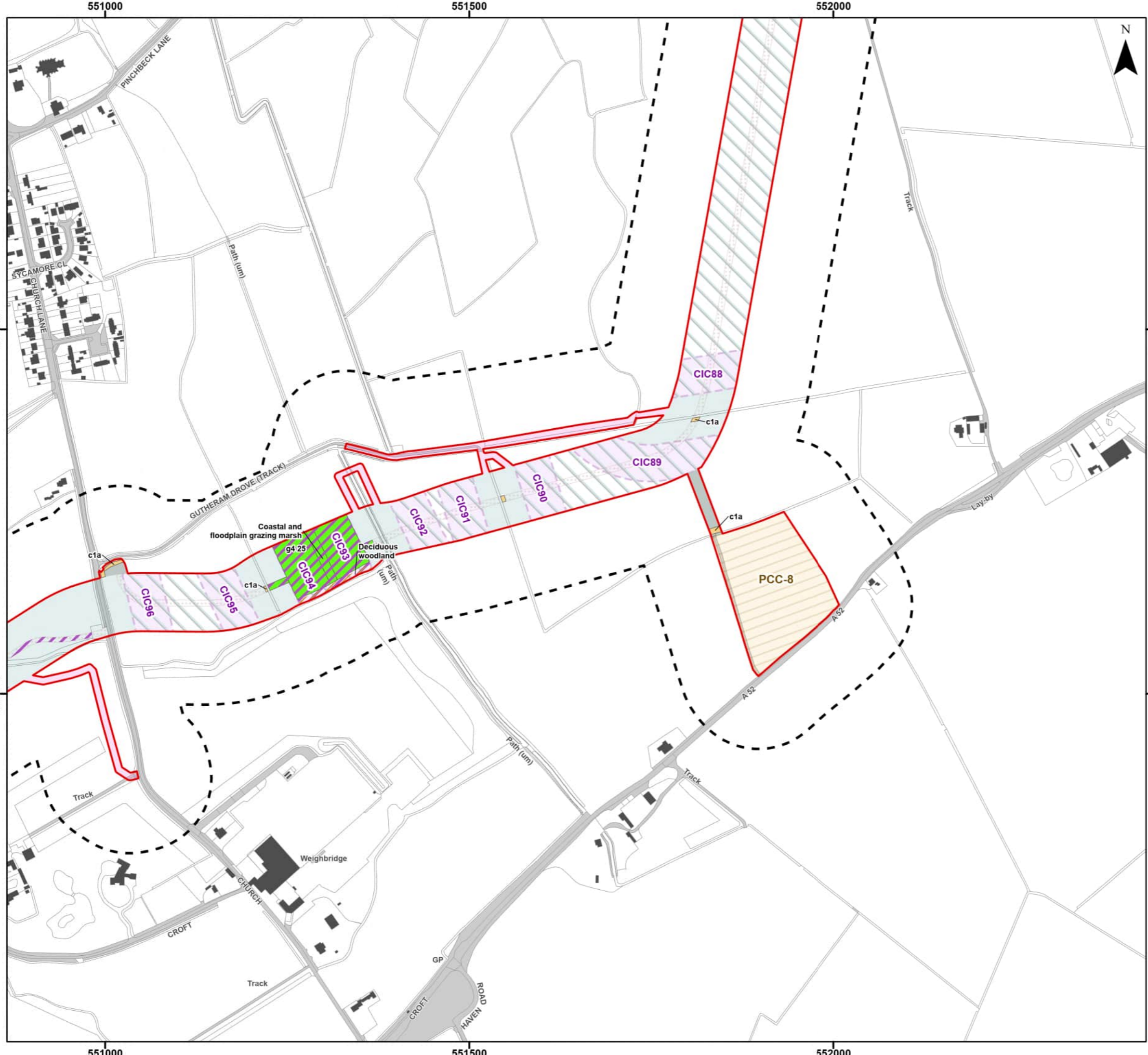
552500

364000

364000

363500

363500



- Legend**
- Order Limits
 - Order Limits 100 m Buffer
 - Onshore Export Cable Corridor (ECC) - Trenchless
 - Onshore Export Cable Corridor (ECC) - Open Cut or Trenchless
 - Primary Construction Compound
 - Cable Installation Compound
 - Temporary Access Track
 - Indicative Haul Road
 - Enabling Access Track
- Priority Habitats (UK Habitat) - Subject to Temporary Impacts**
- c1a - Arable Field Margins
 - g4 - Modified Grassland
- Priority Habitats Inventory - Subject to Temporary Impacts**
- Coastal and Floodplain Grazing Marsh
- Priority Habitats Inventory Woodland (within 15m) - Subject to Temporary Impacts**
- Deciduous Woodland

- Secondary Codes**
- 11 - Scattered trees
 - 16 - Tall herb
 - 25 - Coastal and floodplain grazing marsh
 - 64 - Mown
 - 74 - Ploughed
 - 80 - Unmanaged
 - 86 - Accessible natural greenspace
- Sources:** © Natural England copyright. Contains Ordnance Survey data © Crown copyright and database right [2023].

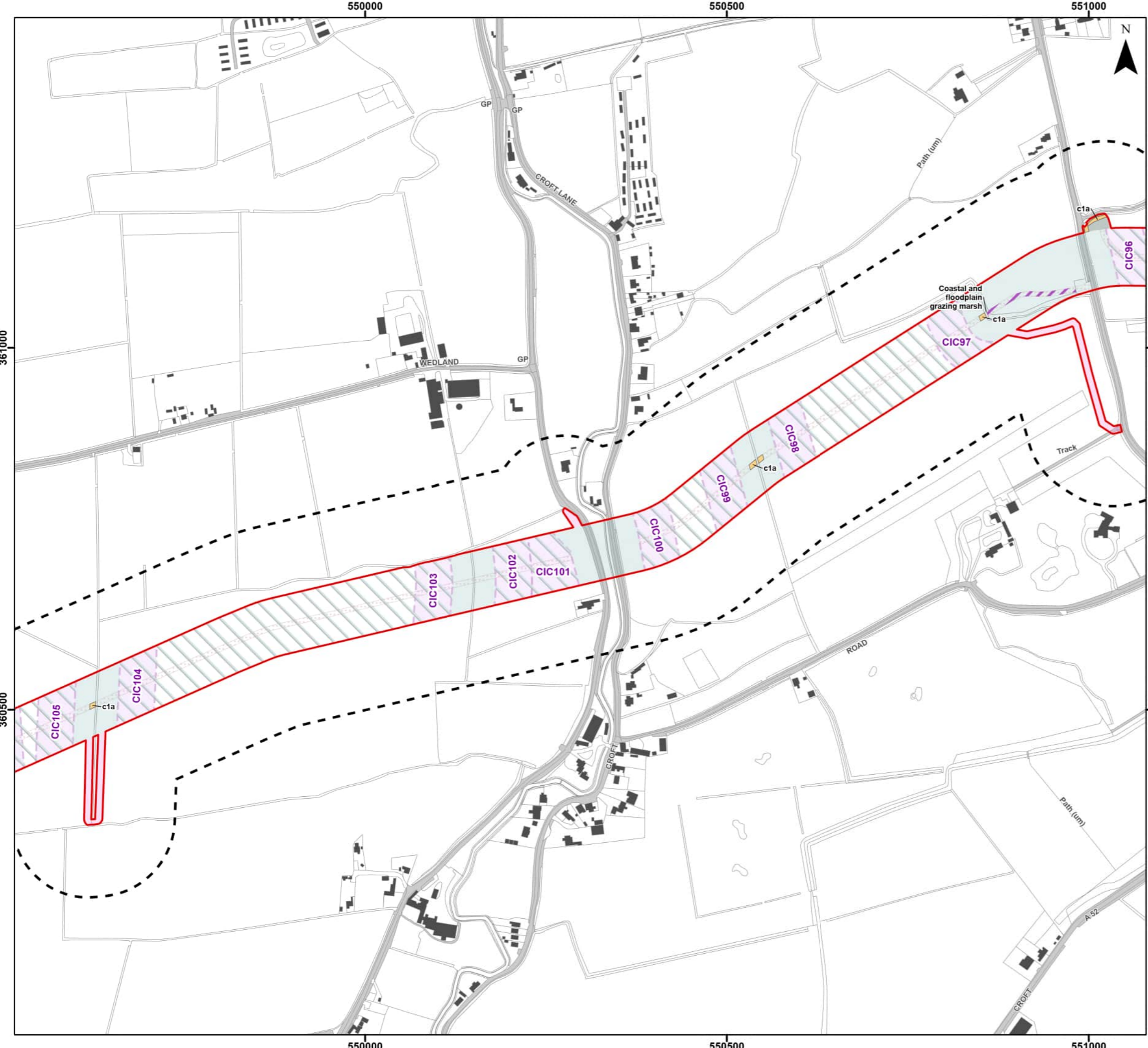


Coordinate System: British National Grid
 0 50 100 200 Metres
 Scale: 1:5,000
 A3 Page Size

Environmental Statement
 Priority Habitats Impacts Assessment -
 Temporary Impacts
 Figure 21.3.15



Document Path: P:\05356 - Gobe Consultants Ltd\00012 GTRP Outer Dowsing\Tech\GIS\DWgs\Wking\2023_09 Environmental Statement\Ecology\Chapter\05356_00012_0839_1 Priority Habitats Impact Assessment - Temporary.aprx



Legend

- Order Limits
- Order Limits 100 m Buffer
- Onshore Export Cable Corridor (ECC) - Trenchless
- Onshore Export Cable Corridor (ECC) - Open Cut or Trenchless
- Cable Installation Compound
- Temporary Access Track
- Indicative Haul Road
- Enabling Access Track

Priority Habitats (UK Habitat) - Subject to Temporary Impacts

- c1a - Arable Field Margins

Priority Habitats Inventory - Subject to Temporary Impacts

- Coastal and Floodplain Grazing Marsh

Secondary Codes

- 11 - Scattered trees
- 16 - Tall herb
- 25 - Coastal and floodplain grazing marsh
- 64 - Mown
- 74 - Ploughed
- 80 - Unmanaged
- 86 - Accessible natural greenspace

Sources: © Natural England copyright. Contains Ordnance Survey data © Crown copyright and database right [2023].



Coordinate System: British National Grid

0 50 100 200 Metres

Scale: 1:5,000

A3 Page Size

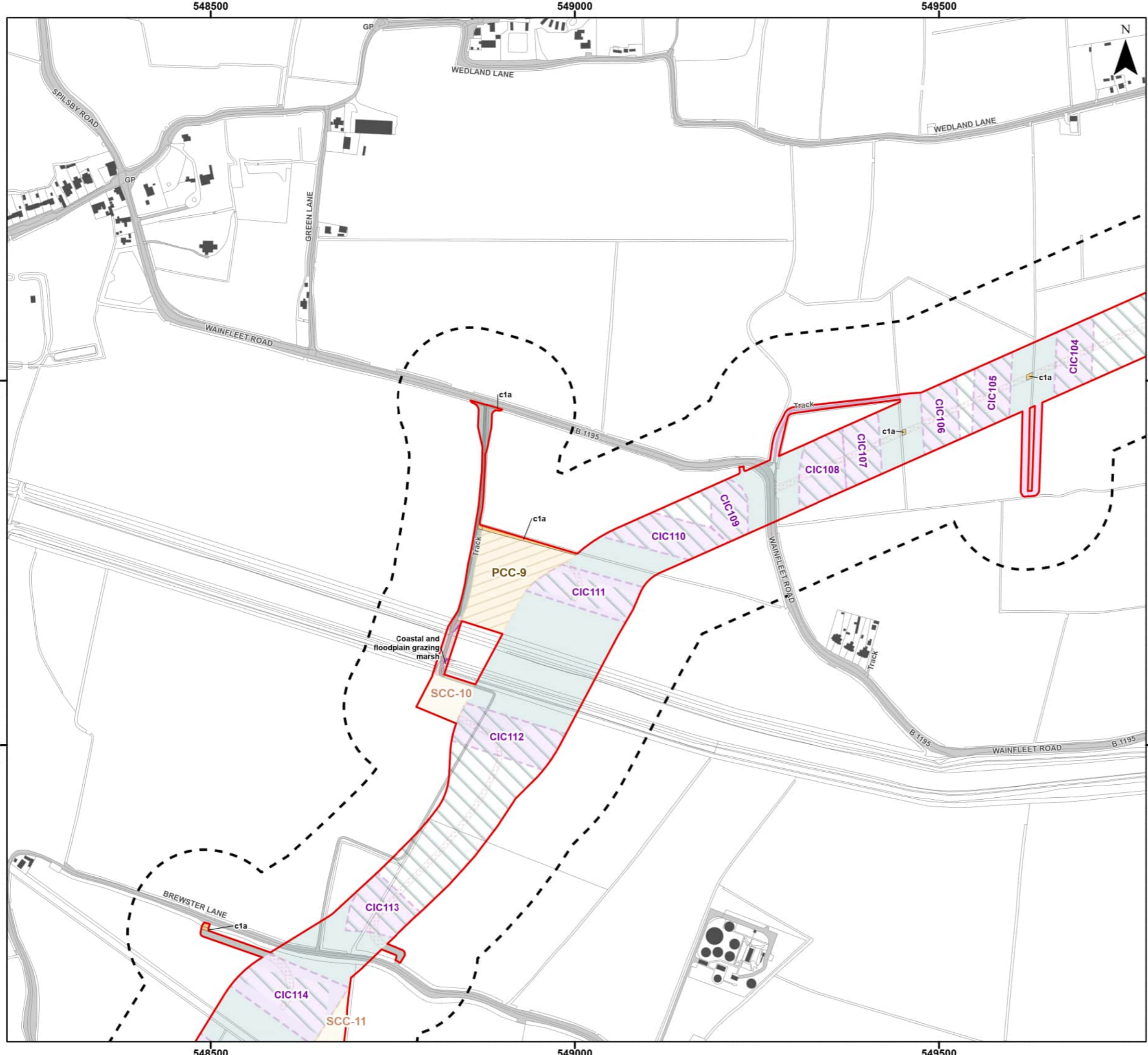
Environmental Statement

Priority Habitats Impacts Assessment - Temporary Impacts

Figure 21.3.16



Document Path: P:\05356 - Gobe Consultants Ltd\00012 GTR Outer Dowsing\Tech\GIS\DWG\Wing\2023_09 Environmental Statement\Ecology\Chapter\05356_00012_0839_1 Priority Habitats Impact Assessment - Temporary.aprx



Legend

- Order Limits
- Order Limits 100 m Buffer
- Onshore Export Cable Corridor (ECC) - Trenchless
- Onshore Export Cable Corridor (ECC) - Open Cut or Trenchless
- Primary Construction Compound
- Secondary Construction Compound
- Cable Installation Compound
- Temporary Access Track
- Indicative Haul Road
- Construction Access Track / Potential Bridge Reinforcement
- Enabling Access Track

Priority Habitats (UK Habitat) - Subject to Temporary Impacts

- c1a - Arable Field Margins

Priority Habitats Inventory - Subject to Temporary Impacts

- Coastal and Floodplain Grazing Marsh

Secondary Codes

- 11 - Scattered trees
- 16 - Tall herb
- 25 - Coastal and floodplain grazing marsh
- 64 - Mown
- 74 - Ploughed
- 80 - Unmanaged
- 86 - Accessible natural greenspace

Sources: © Natural England copyright. Contains Ordnance Survey data © Crown copyright and database right [2023].



Coordinate System: British National Grid

0 50 100 200 Metres

Scale: 1:5,000 A3 Page Size

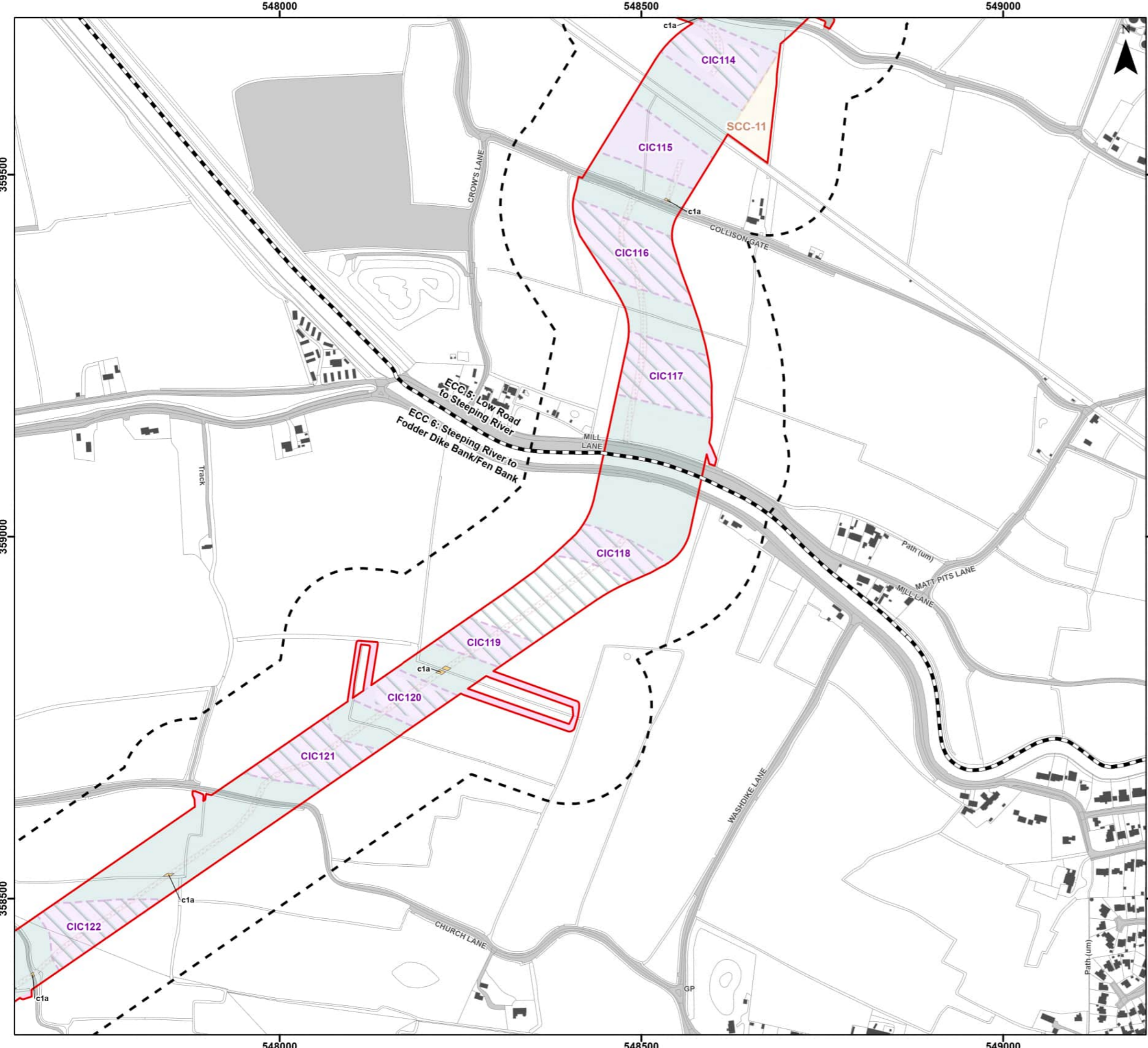
Environmental Statement

Priority Habitats Impacts Assessment - Temporary Impacts

Figure 21.3.17



Document Path: P:\05356 - Gobe Consultants Ltd\00012 GTRP Outer Dowsing\Tech\GIS\DWG\Wing\2023_09 Environmental Statement\Ecology\Chapter\05356_00012_0839_1 Priority Habitats Impact Assessment - Temporary.aprx



Legend

- Order Limits
- Onshore Segment Break
- Order Limits 100 m Buffer
- Onshore Export Cable Corridor (ECC) - Trenchless
- Onshore Export Cable Corridor (ECC) - Open Cut or Trenchless
- Secondary Construction Compound
- Cable Installation Compound
- Temporary Access Track
- Indicative Haul Road
- Enabling Access Track

Priority Habitats (UK Habitat) - Subject to Temporary Impacts

- c1a - Arable Field Margins

Secondary Codes

- 11 - Scattered trees
- 16 - Tall herb
- 25 - Coastal and floodplain grazing marsh
- 64 - Mown
- 74 - Ploughed
- 80 - Unmanaged
- 86 - Accessible natural greenspace

Sources: © Natural England copyright. Contains Ordnance Survey data © Crown copyright and database right [2023].



Coordinate System: British National Grid

0 50 100 200 Metres

Scale: 1:5,000 A3 Page Size

Environmental Statement

Priority Habitats Impacts Assessment - Temporary Impacts

Figure 21.3.18



Date: 05/03/2024
 Produced By: JCS
 Revision: 0.1

SLR

© Crown copyright [and database rights] (2024)
0100031673

Document Path: P:\05356 - Gobe Consultants Ltd\00012 GTRP Outer Dowsing\Tech\GIS\DWG\Wing\2023_09 Environmental Statement\Ecology\Chapter\05356_00012_0839_1 Priority Habitats Impact Assessment - Temporary.aprx

547000

547500

548000

358500

358500

358000

358000

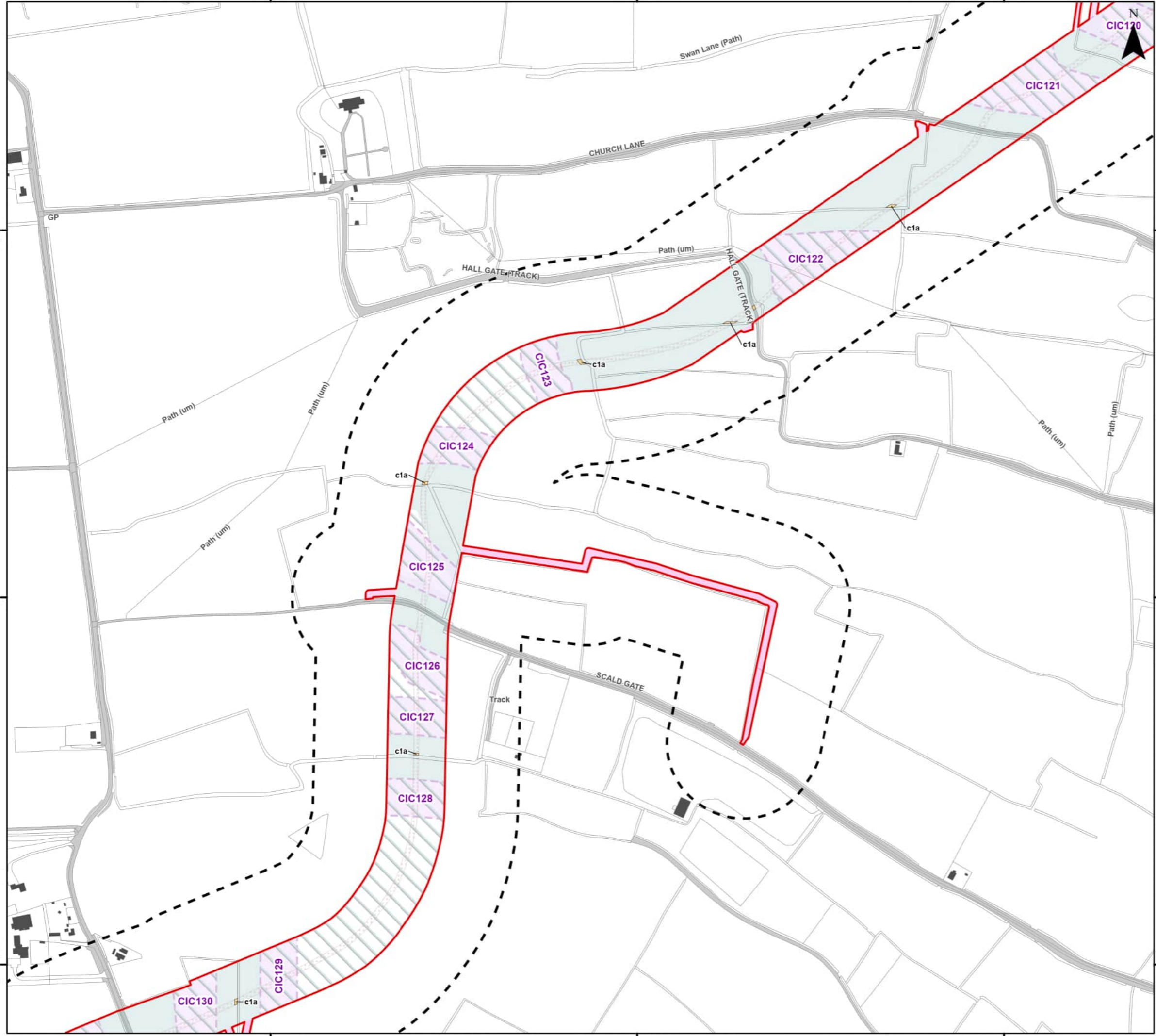
357500

357500

547000

547500

548000



Legend

- Order Limits
- Order Limits 100 m Buffer
- Onshore Export Cable Corridor (ECC) - Trenchless
- Onshore Export Cable Corridor (ECC) - Open Cut or Trenchless
- Cable Installation Compound
- Indicative Haul Road
- Enabling Access Track

Priority Habitats (UK Habitat) - Subject to Temporary Impacts

- c1a - Arable Field Margins

Secondary Codes

- 11 - Scattered trees
- 16 - Tall herb
- 25 - Coastal and floodplain grazing marsh
- 64 - Mown
- 74 - Ploughed
- 80 - Unmanaged
- 86 - Accessible natural greenspace

Sources: © Natural England copyright. Contains Ordnance Survey data © Crown copyright and database right [2023].



Coordinate System: British National Grid

0 50 100 200 Metres

Scale: 1:5,000

A3 Page Size

Environmental Statement

Priority Habitats Impacts Assessment - Temporary Impacts

Figure 21.3.19

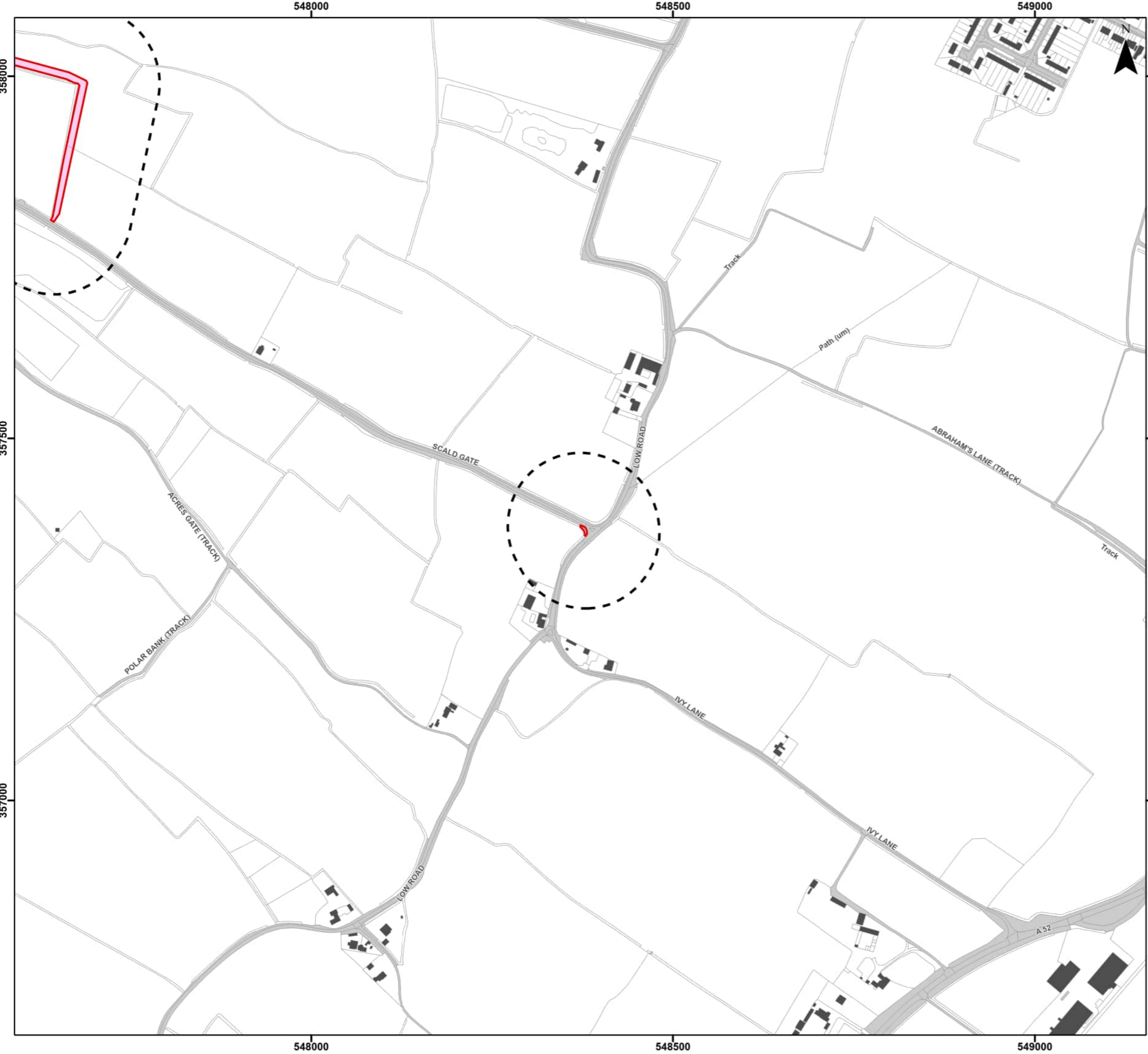
OUTER DOWSING
OFFSHORE WIND

SLR

Date: 05/03/2024
Produced By: JCS
Revision: 0.1

© Crown copyright [and database rights] (2024)
0100031673

Document Path: P:\05356 - Gobe Consultants Ltd\00012 GTRP Outer Dowing\Tech\GIS\DWG\Wing\2023_09 Environmental Statement\Ecology\Chapter\05356_00012_0839_1 Priority Habitats Impact Assessment - Temporary.aprx



Legend

- Order Limits
- Order Limits 100 m Buffer
- Highway Alterations
- Enabling Access Track

Secondary Codes

- 11 - Scattered trees
- 16 - Tall herb
- 25 - Coastal and floodplain grazing marsh
- 64 - Mown
- 74 - Ploughed
- 80 - Unmanaged
- 86 - Accessible natural greenspace

Sources: © Natural England copyright. Contains Ordnance Survey data © Crown copyright and database right [2023].



Coordinate System: British National Grid

0 50 100 200 Metres

Scale: 1:5,000

A3 Page Size

Environmental Statement

Priority Habitats Impacts Assessment - Temporary Impacts

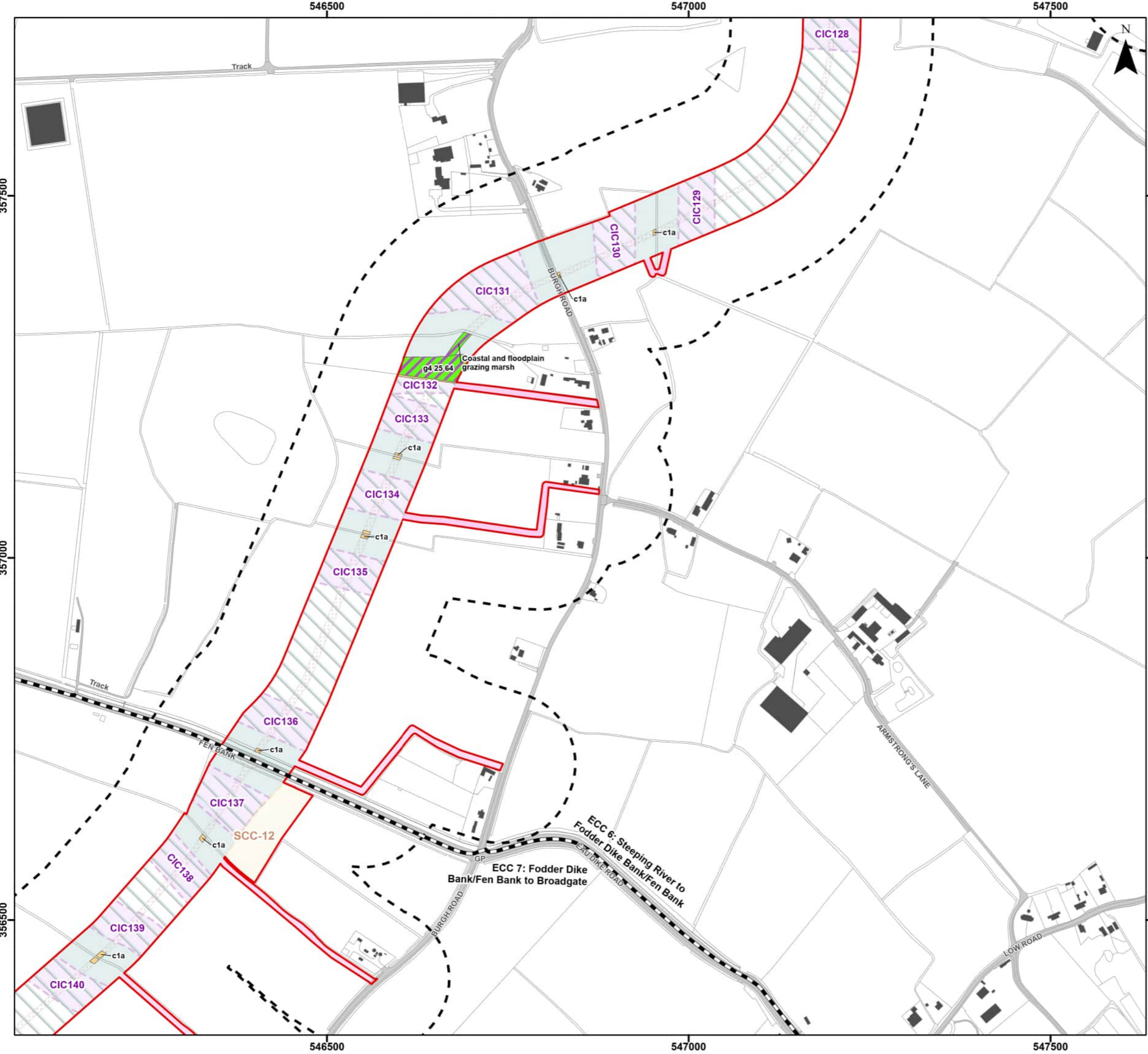
Figure 21.3.20



Date: 05/03/2024
 Produced By: JCS
 Revision: 0.1

© Crown copyright [and database rights] (2024)
 0100031673

Document Path: P:\05356 - Gobe Consultants Ltd\00012 GTRP Outer Dowsing\Tech\GIS\DWgs\Wking\2023_09 Environmental Statement\Ecology\Chapter\05356_00012_0839_1 Priority Habitats Impact Assessment - Temporary.aprx



- Legend**
- Order Limits
 - Onshore Segment Break
 - Order Limits 100 m Buffer
 - Onshore Export Cable Corridor (ECC) - Trenchless
 - Onshore Export Cable Corridor (ECC) - Open Cut or Trenchless
 - Secondary Construction Compound
 - Cable Installation Compound
 - Indicative Haul Road
 - Enabling Access Track
- Priority Habitats (UK Habitat) - Subject to Temporary Impacts**
- c1a - Arable Field Margins
 - g4 - Modified Grassland
- Priority Habitats Inventory - Subject to Temporary Impacts**
- Coastal and Floodplain Grazing Marsh

- Secondary Codes**
- 11 - Scattered trees
 - 16 - Tall herb
 - 25 - Coastal and floodplain grazing marsh
 - 64 - Mown
 - 74 - Ploughed
 - 80 - Unmanaged
 - 86 - Accessible natural greenspace
- Sources:** © Natural England copyright. Contains Ordnance Survey data © Crown copyright and database right [2023].



Coordinate System: British National Grid

0 50 100 200 Metres

Scale: 1:5,000 A3 Page Size

Environmental Statement

Priority Habitats Impacts Assessment - Temporary Impacts

Figure 21.3.21



OUTER DOWSING
OFFSHORE WIND



SLR

Date: 05/03/2024
Produced By: JCS
Revision: 0.1

© Crown copyright [and database rights] (2024)
0100031673

Document Path: P:\05356 - Gobe Consultants Ltd\00012 GTRP Outer Dowsing\Tech\GIS\DWG\Wing\2023_09 Environmental Statement\Ecology\Chapter\05356_0012_0839_1 Priority Habitats Impact Assessment - Temporary.aprx

545500

546000

546500

Legend

- Order Limits
- Onshore Segment Break
- Order Limits 100 m Buffer
- Onshore Export Cable Corridor (ECC) - Trenchless
- Onshore Export Cable Corridor (ECC) - Open Cut or Trenchless
- Secondary Construction Compound
- Cable Installation Compound
- Indicative Haul Road
- Enabling Access Track

Priority Habitats (UK Habitat) - Subject to Temporary Impacts

- c1a - Arable Field Margins

Secondary Codes

- 11 - Scattered trees
- 16 - Tall herb
- 25 - Coastal and floodplain grazing marsh
- 64 - Mown
- 74 - Ploughed
- 80 - Unmanaged
- 86 - Accessible natural greenspace

Sources: © Natural England copyright. Contains Ordnance Survey data © Crown copyright and database right [2023].



Coordinate System: British National Grid

0 50 100 200 Metres

Scale: 1:5,000

A3 Page Size

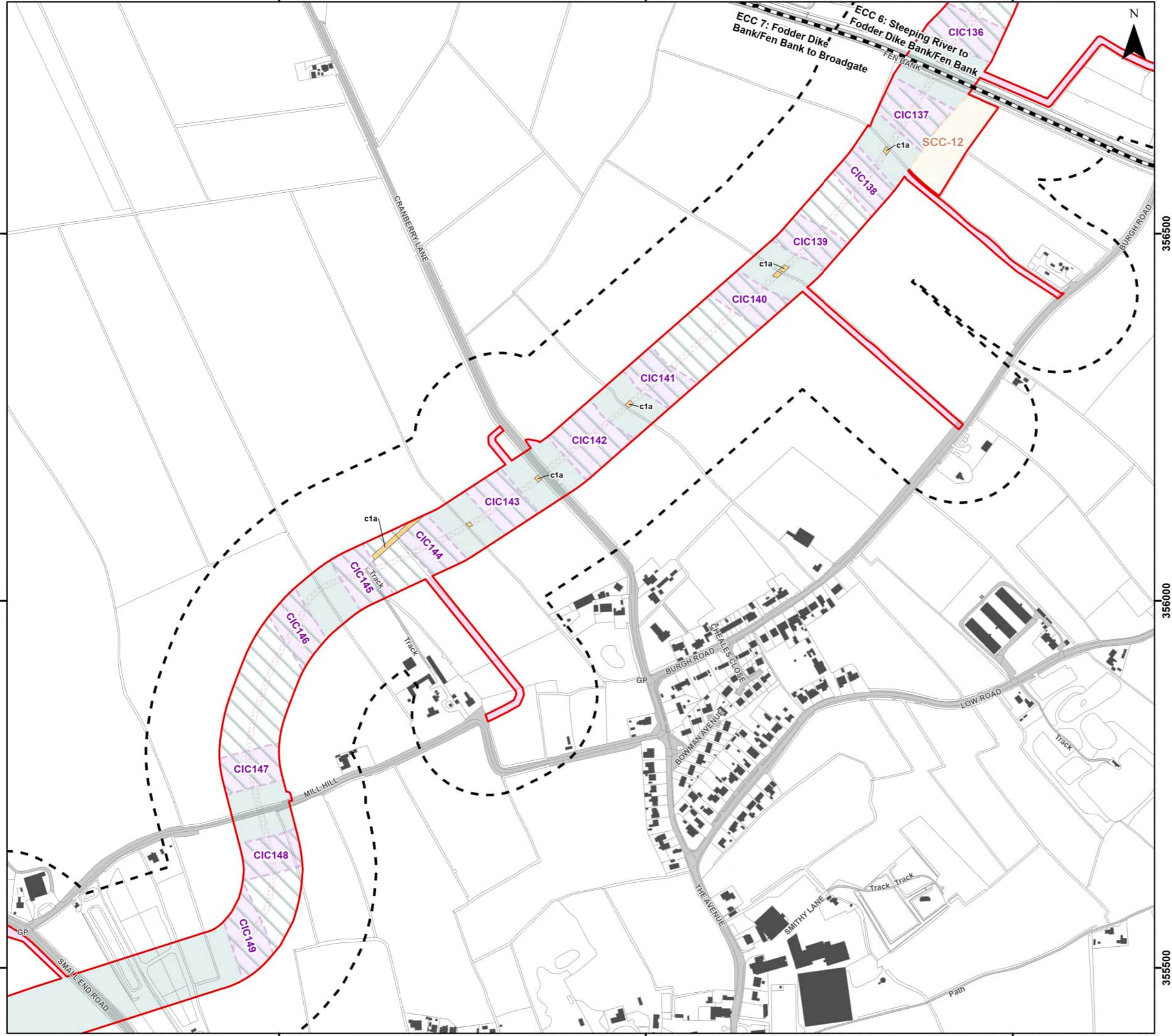
Environmental Statement

Priority Habitats Impacts Assessment - Temporary Impacts

Figure 21.3.22

Date: 05/03/2024
Produced By: JCS
Revision: 0.1

© Crown copyright [and database rights] (2024)
0100031673



545500

546000

546500

356500

356000

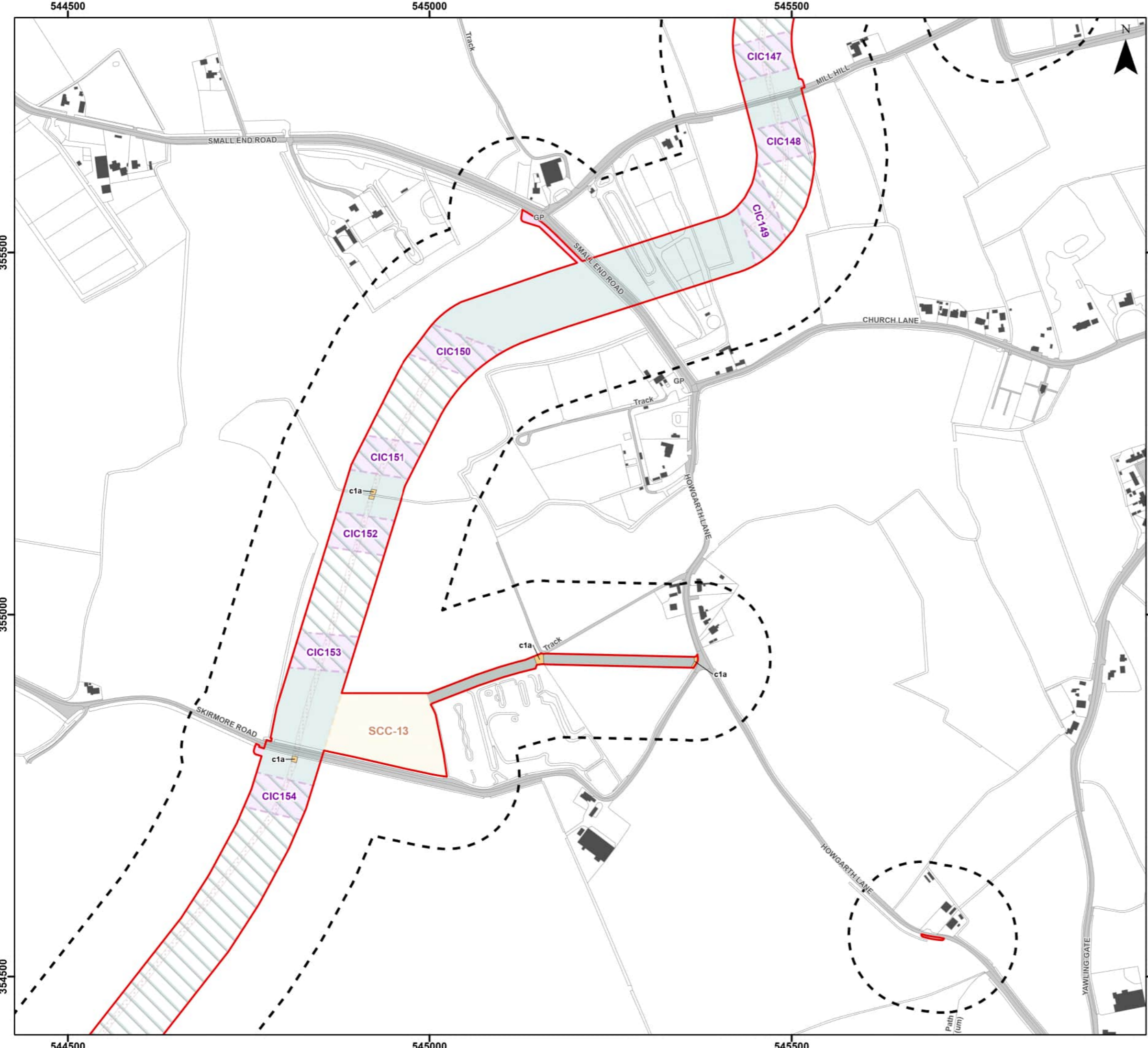
355500

356500

356000

355500

Document Path: P:\05356 - Gobe Consultants Ltd\00012 GTRP Outer Dowsing\Tech\GIS\DWG\Wing\2023_09 Environmental Statement\Ecology\Chapter\05356_00012_0839_1 Priority Habitats Impact Assessment - Temporary.aprx



Legend

- Order Limits
- Order Limits 100 m Buffer
- Onshore Export Cable Corridor (ECC) - Trenchless
- Onshore Export Cable Corridor (ECC) - Open Cut or Trenchless
- Secondary Construction Compound
- Cable Installation Compound
- Temporary Access Track
- Indicative Haul Road
- Highway Alterations
- Enabling Access Track

Priority Habitats (UK Habitat) - Subject to Temporary Impacts

- c1a - Arable Field Margins

Secondary Codes

- 11 - Scattered trees
- 16 - Tall herb
- 25 - Coastal and floodplain grazing marsh
- 64 - Mown
- 74 - Ploughed
- 80 - Unmanaged
- 86 - Accessible natural greenspace

Sources: © Natural England copyright. Contains Ordnance Survey data © Crown copyright and database right [2023].



Coordinate System: British National Grid

0 50 100 200 Metres

Scale: 1:5,000 A3 Page Size

Environmental Statement

Priority Habitats Impacts Assessment - Temporary Impacts

Figure 21.3.23



OUTER DOWSING
OFFSHORE WIND

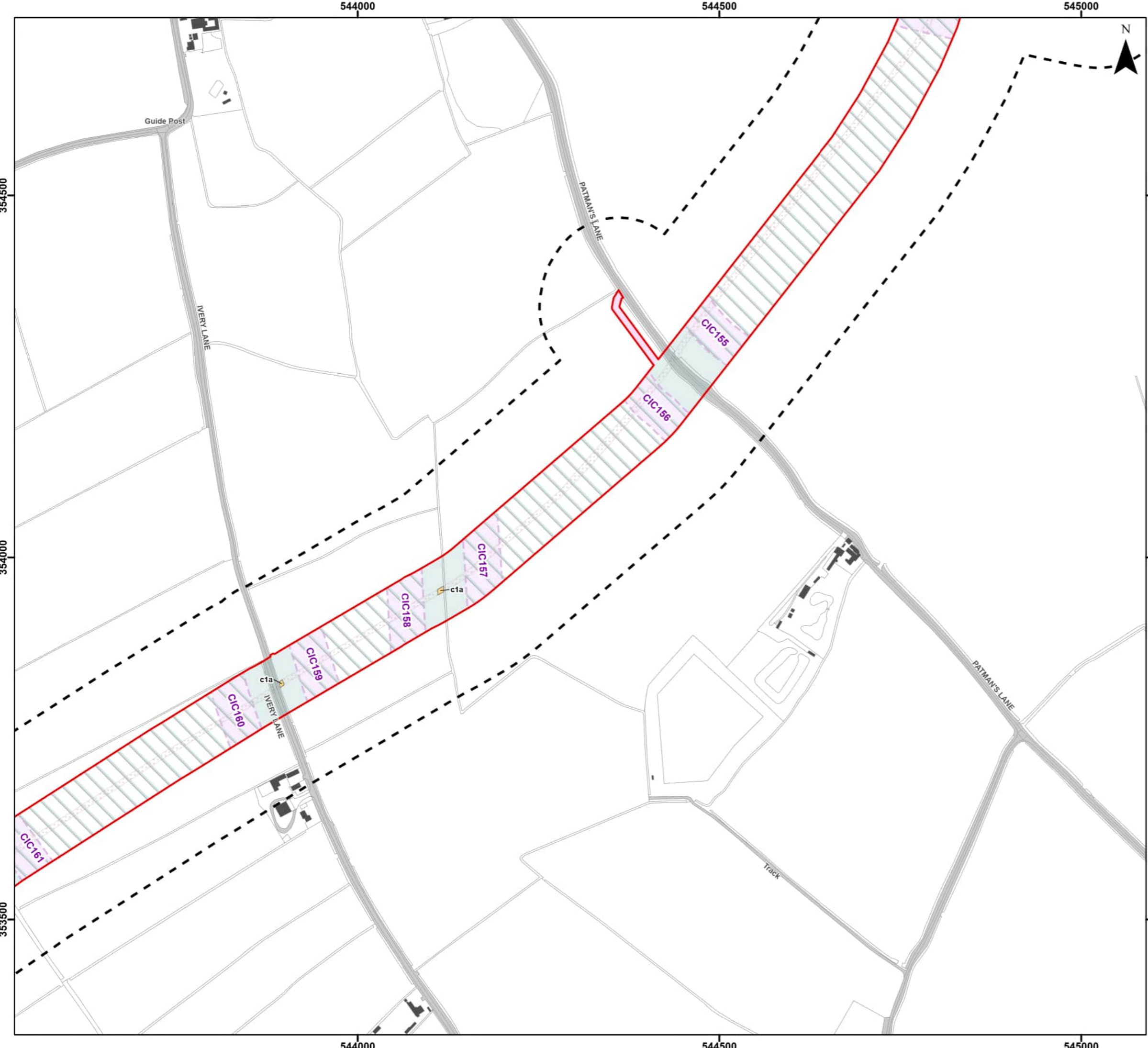


SLR

Date: 05/03/2024
Produced By: JCS
Revision: 0.1

© Crown copyright [and database rights] (2024)
0100031673

Document Path: P:\05356 - Gobe Consultants Ltd\00012 GTRP Outer Dowsing\Tech\GIS\DWG\Wing\2023_09 Environmental Statement\Ecology\Chapter\05356_0012_0839_1 Priority Habitats Impact Assessment - Temporary.aprx



Legend

- Order Limits
- Order Limits 100 m Buffer
- Onshore Export Cable Corridor (ECC) - Trenchless
- Onshore Export Cable Corridor (ECC) - Open Cut or Trenchless
- Cable Installation Compound
- Indicative Haul Road
- Enabling Access Track

Priority Habitats (UK Habitat) - Subject to Temporary Impacts

- c1a - Arable Field Margins

Secondary Codes

- 11 - Scattered trees
- 16 - Tall herb
- 25 - Coastal and floodplain grazing marsh
- 64 - Mown
- 74 - Ploughed
- 80 - Unmanaged
- 86 - Accessible natural greenspace

Sources: © Natural England copyright. Contains Ordnance Survey data © Crown copyright and database right [2023].



Coordinate System: British National Grid

0 50 100 200 Metres

Scale: 1:5,000

A3 Page Size

Environmental Statement

Priority Habitats Impacts Assessment - Temporary Impacts

Figure 21.3.24

OUTER DOWSING
OFFSHORE WIND

SLR

Date: 05/03/2024
Produced By: JCS
Revision: 0.1

© Crown copyright [and database rights] (2024)
0100031673

Document Path: P:\05356 - Gobe Consultants Ltd\00012 GTRP Outer Dowsing\Tech\GIS\DWgs\Wing\2023_09 Environmental Statement\Ecology\Chapter\05356_00012_0839_1 Priority Habitats Impact Assessment - Temporary.aprx

542500

543000

543500



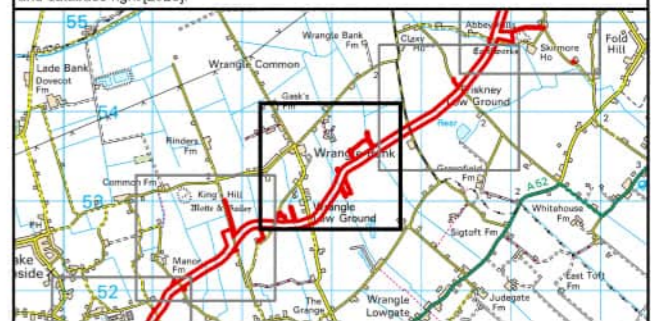
Legend

-  Order Limits
-  Onshore Segment Break
-  Order Limits 100 m Buffer
-  Onshore Export Cable Corridor (ECC) - Trenchless
-  Onshore Export Cable Corridor (ECC) - Open Cut or Trenchless
-  Cable Installation Compound
-  Indicative Haul Road
-  Enabling Access Track
- Priority Habitats (UK Habitat) - Subject to Temporary Impacts**
-  c1a - Arable Field Margins


Secondary Codes

- 11 - Scattered trees
- 16 - Tall herb
- 25 - Coastal and floodplain grazing marsh
- 64 - Mown
- 74 - Ploughed
- 80 - Unmanaged
- 86 - Accessible natural greenspace

Sources: © Natural England copyright. Contains Ordnance Survey data © Crown copyright and database right [2023].



Coordinate System: British National Grid



Scale: 1:5,000

A3 Page Size

Environmental Statement

Priority Habitats Impacts Assessment - Temporary Impacts

Figure 21.3.25

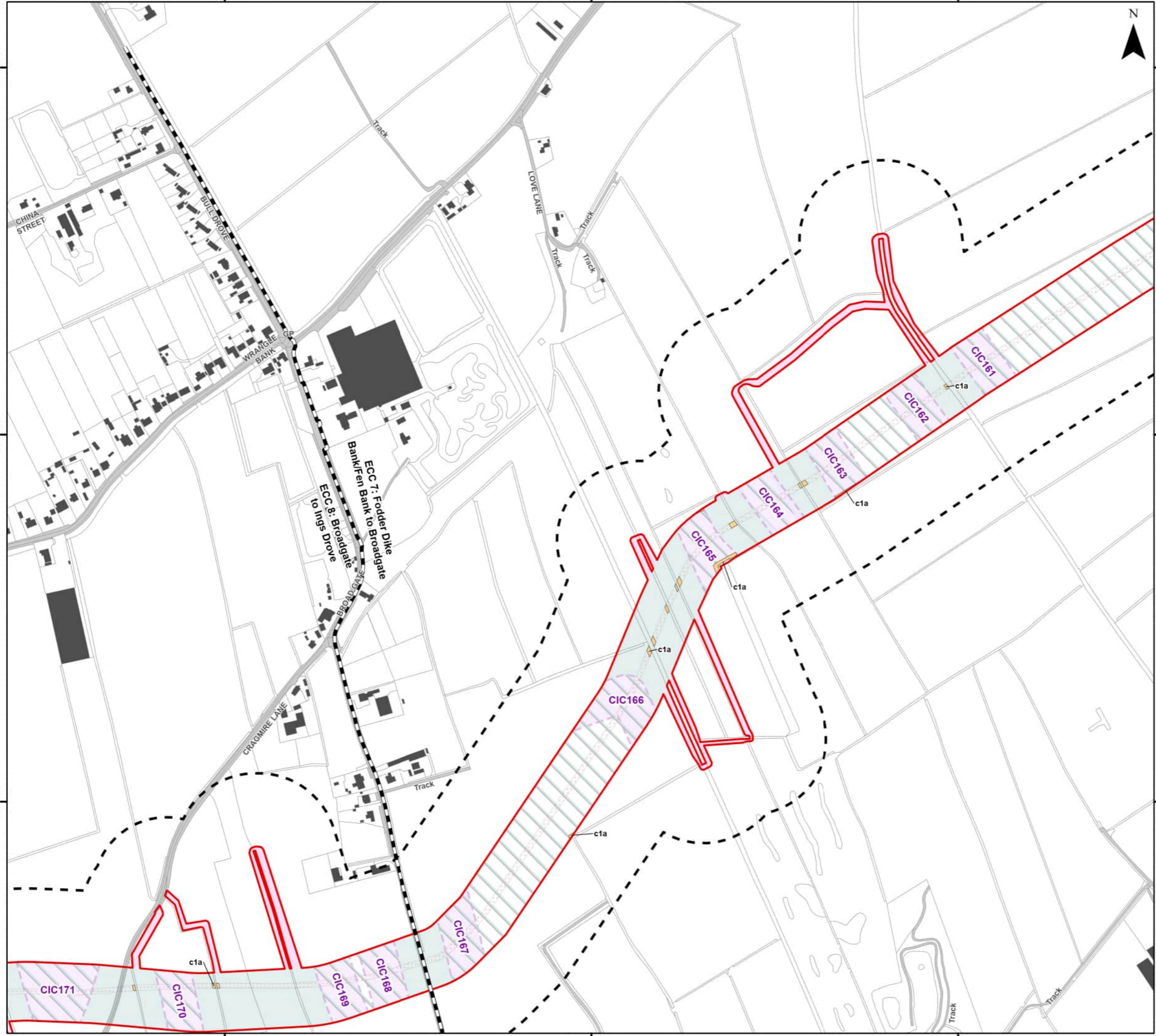


Date: 05/03/2024
Produced By: JCS
Revision: 0.1



© Crown copyright [and database rights] (2024)
0100031673

Document Path: P:\05356 - Gobe Consultants Ltd\00012 GTRP Outer Dowsing\Tech\GIS\DWG\Wing\2023_09 Environmental Statement\Ecology\Chapter\05356_00012_0839_1 Priority Habitats Impact Assessment - Temporary.aprx



542500

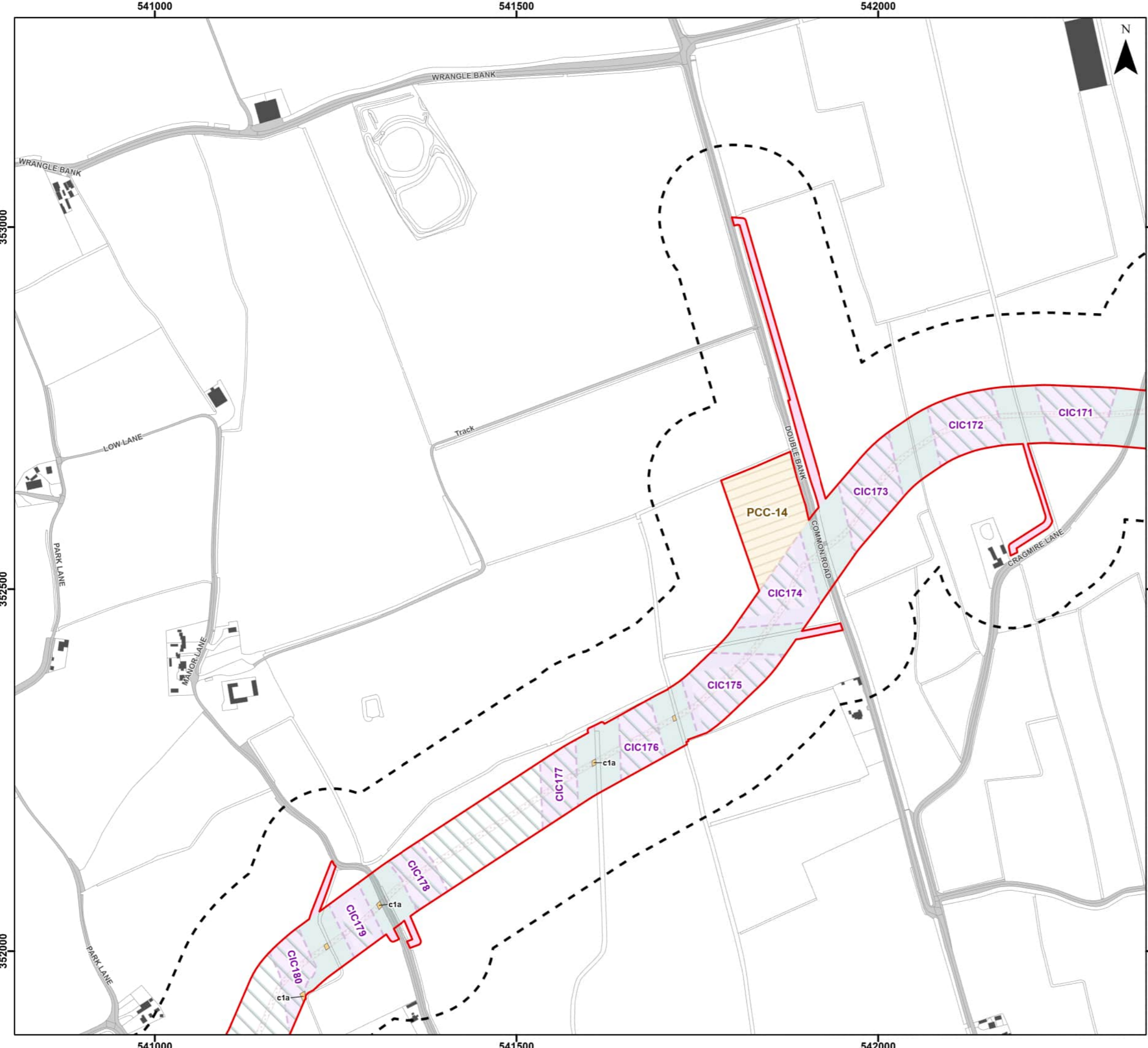
543000

543500

353000

353500

354000



Legend

- Order Limits
- Order Limits 100 m Buffer
- Onshore Export Cable Corridor (ECC) - Trenchless
- Onshore Export Cable Corridor (ECC) - Open Cut or Trenchless
- Primary Construction Compound
- Cable Installation Compound
- Indicative Haul Road
- Enabling Access Track

Priority Habitats (UK Habitat) - Subject to Temporary Impacts

- c1a - Arable Field Margins

Secondary Codes

- 11 - Scattered trees
- 16 - Tall herb
- 25 - Coastal and floodplain grazing marsh
- 64 - Mown
- 74 - Ploughed
- 80 - Unmanaged
- 86 - Accessible natural greenspace

Sources: © Natural England copyright. Contains Ordnance Survey data © Crown copyright and database right [2023].



Coordinate System: British National Grid

0 50 100 200 Metres

Scale: 1:5,000 A3 Page Size

Environmental Statement

Priority Habitats Impacts Assessment - Temporary Impacts

Figure 21.3.26

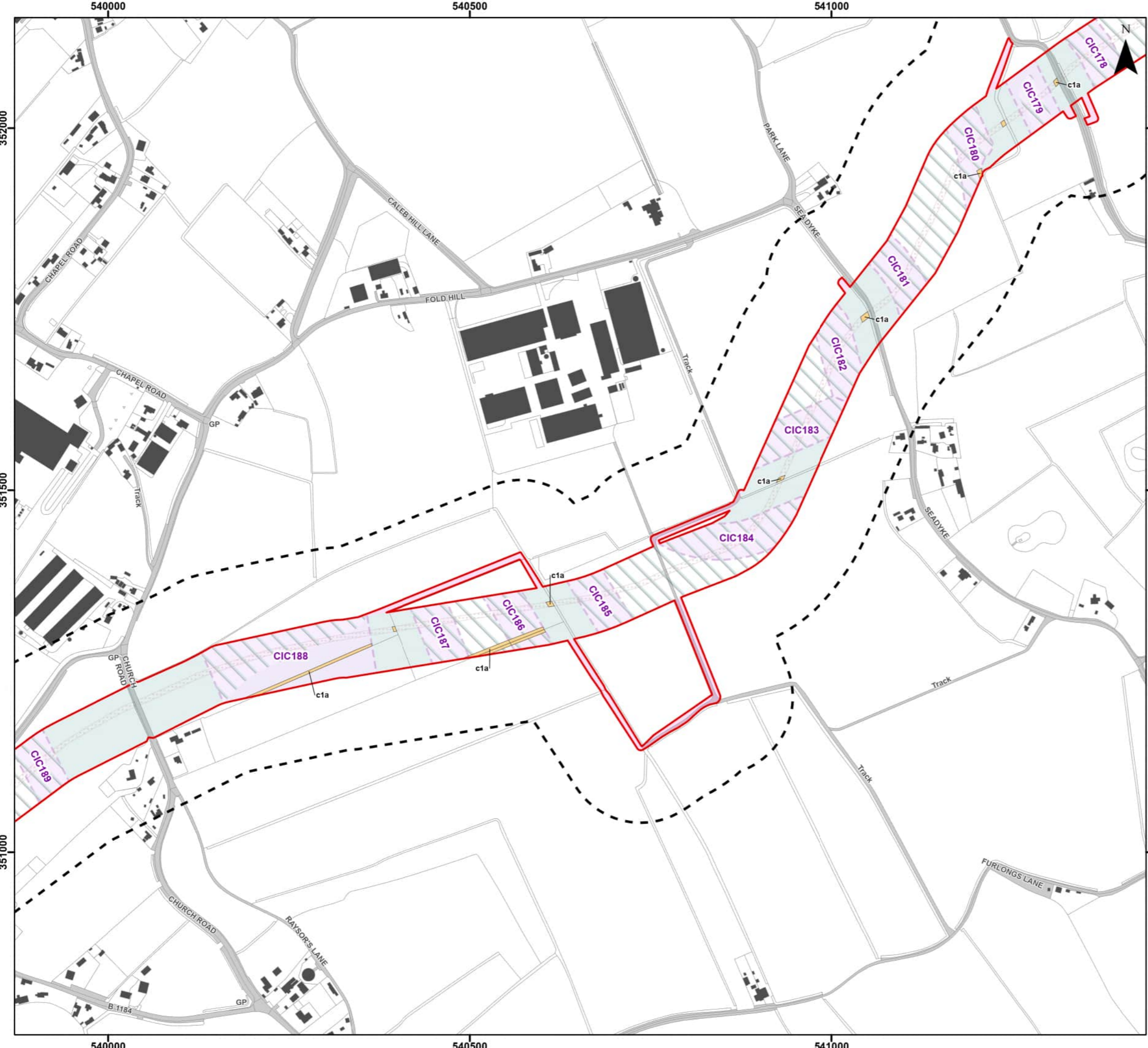




Date: 05/03/2024
 Produced By: JCS
 Revision: 0.1

© Crown copyright [and database rights] (2024)
 0100031673

Document Path: P:\05356 - Gobe Consultants Ltd\00012 GTR Outer Dowsing\Tech\GIS\DWG\Wing\2023_09 Environmental Statement\Ecology\Chapter\05356_00012_0839_1 Priority Habitats Impact Assessment - Temporary.aprx



Legend

- Order Limits
- Order Limits 100 m Buffer
- Onshore Export Cable Corridor (ECC) - Trenchless
- Onshore Export Cable Corridor (ECC) - Open Cut or Trenchless
- Cable Installation Compound
- Indicative Haul Road
- Enabling Access Track

Priority Habitats (UK Habitat) - Subject to Temporary Impacts

- c1a - Arable Field Margins

Secondary Codes

- 11 - Scattered trees
- 16 - Tall herb
- 25 - Coastal and floodplain grazing marsh
- 64 - Mown
- 74 - Ploughed
- 80 - Unmanaged
- 86 - Accessible natural greenspace

Sources: © Natural England copyright. Contains Ordnance Survey data © Crown copyright and database right [2023].



Coordinate System: British National Grid

0 50 100 200 Metres

Scale: 1:5,000

A3 Page Size

Environmental Statement

Priority Habitats Impacts Assessment - Temporary Impacts

Figure 21.3.27

OUTER DOWSING
OFFSHORE WIND

Date: 05/03/2024
Produced By: JCS
Revision: 0.1

© Crown copyright [and database rights] (2024)
0100031673

Document Path: P:\05356 - Gobe Consultants Ltd\00012 GTRP Outer Dowsing\Tech\GIS\DWG\Wing\2023_09 Environmental Statement\Ecology\Chapter\05356_00012_0839_1 Priority Habitats Impact Assessment - Temporary.aprx

539000

539500

540000



351000

351000

350500

350500

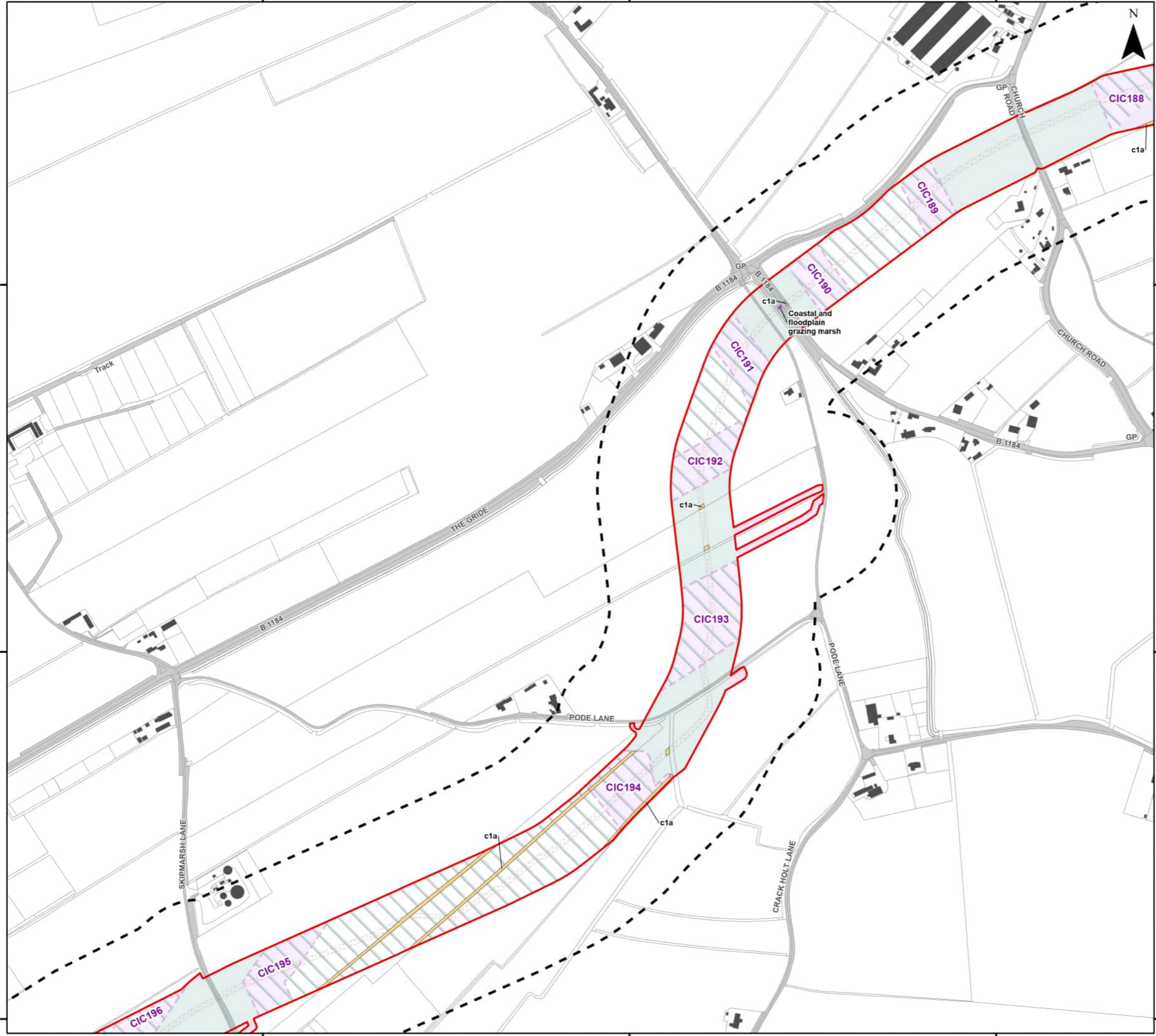
350000

350000

539000

539500

540000



Legend

- Order Limits
- Order Limits 100 m Buffer
- Onshore Export Cable Corridor (ECC) - Trenchless
- Onshore Export Cable Corridor (ECC) - Open Cut or Trenchless
- Cable Installation Compound
- Indicative Haul Road
- Enabling Access Track
- Priority Habitats (UK Habitat) - Subject to Temporary Impacts**
- c1a - Arable Field Margins
- Priority Habitats Inventory - Subject to Temporary Impacts**
- Coastal and Floodplain Grazing Marsh


Secondary Codes

- 11 - Scattered trees
- 16 - Tall herb
- 25 - Coastal and floodplain grazing marsh
- 64 - Mown
- 74 - Ploughed
- 80 - Unmanaged
- 86 - Accessible natural greenspace

Sources: © Natural England copyright. Contains Ordnance Survey data © Crown copyright and database right [2023].



Coordinate System: British National Grid



Scale: 1:5,000

A3 Page Size

Environmental Statement

Priority Habitats Impacts Assessment - Temporary Impacts

Figure 21.3.28



Date: 05/03/2024
Produced By: JCS
Revision: 0.1



© Crown copyright [and database rights] (2024)
0100031673

Document Path: P:\05356 - Gobe Consultants Ltd\00012 GTR Outer Dowsing\Tech\GIS\DWG\Wing\2023_09 Environmental Statement\Ecology\Chapter\05356_00012_0839_1 Priority Habitats Impact Assessment - Temporary.aprx

538000

538500

539000

Legend

- Order Limits
- Onshore Segment Break
- Order Limits 100 m Buffer
- Onshore Export Cable Corridor (ECC) - Trenchless
- Onshore Export Cable Corridor (ECC) - Open Cut or Trenchless
- Secondary Construction Compound
- Cable Installation Compound
- Indicative Haul Road
- Enabling Access Track


Priority Habitats (UK Habitat) - Subject to Temporary Impacts

- c1a - Arable Field Margins

Secondary Codes

- 11 - Scattered trees
- 16 - Tall herb
- 25 - Coastal and floodplain grazing marsh
- 64 - Mown
- 74 - Ploughed
- 80 - Unmanaged
- 86 - Accessible natural greenspace

Sources: © Natural England copyright. Contains Ordnance Survey data © Crown copyright and database right [2023].



Coordinate System: British National Grid
 0 50 100 200 Metres
 Scale: 1:5,000 A3 Page Size

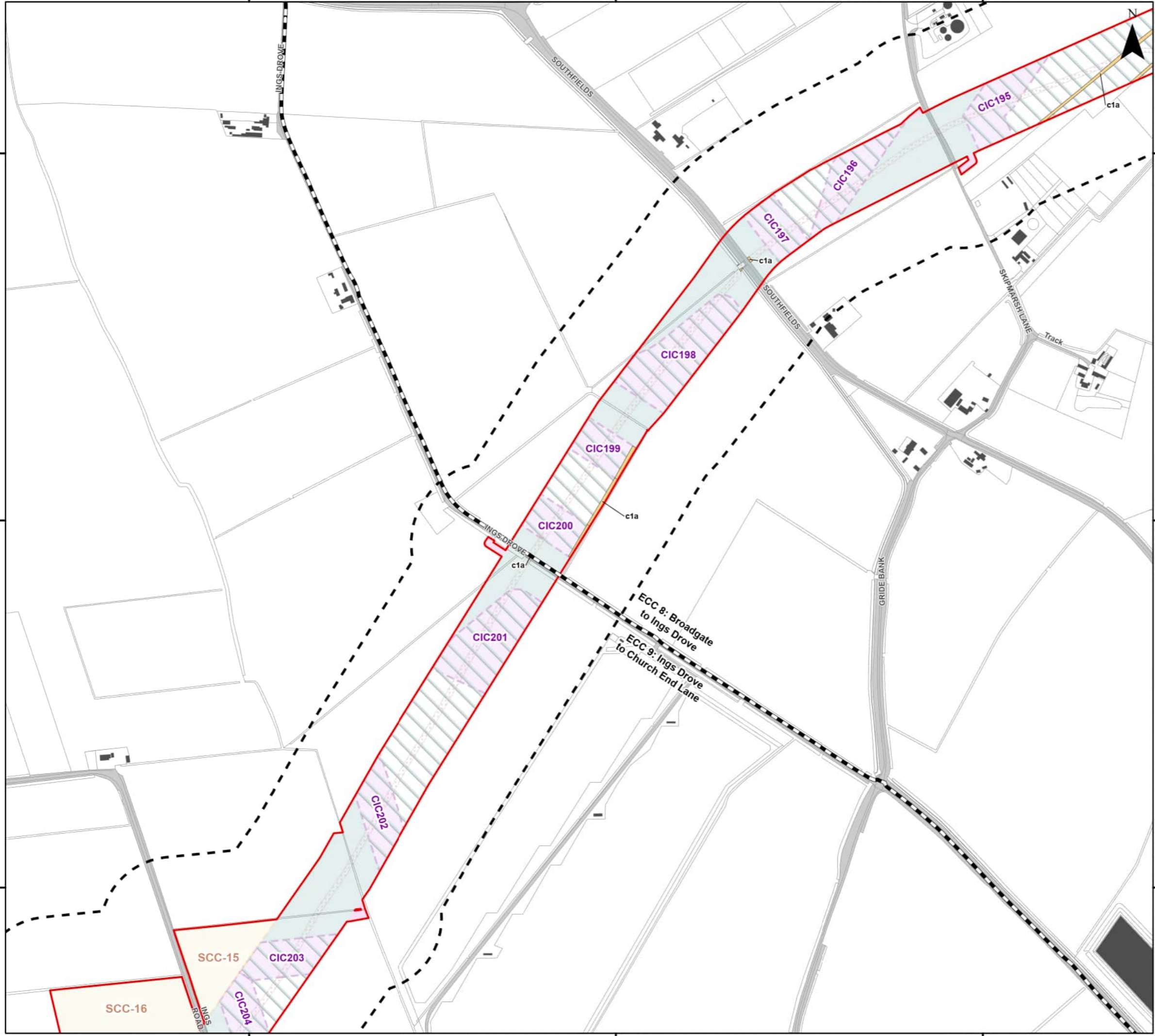
Environmental Statement
 Priority Habitats Impacts Assessment - Temporary Impacts
 Figure 21.3.29

OUTER DOWING OFFSHORE WIND

Date: 05/03/2024
 Produced By: JCS
 Revision: 0.1

SLR

© Crown copyright [and database rights] (2024)
 0100031673



538000

538500

539000

350000

350000

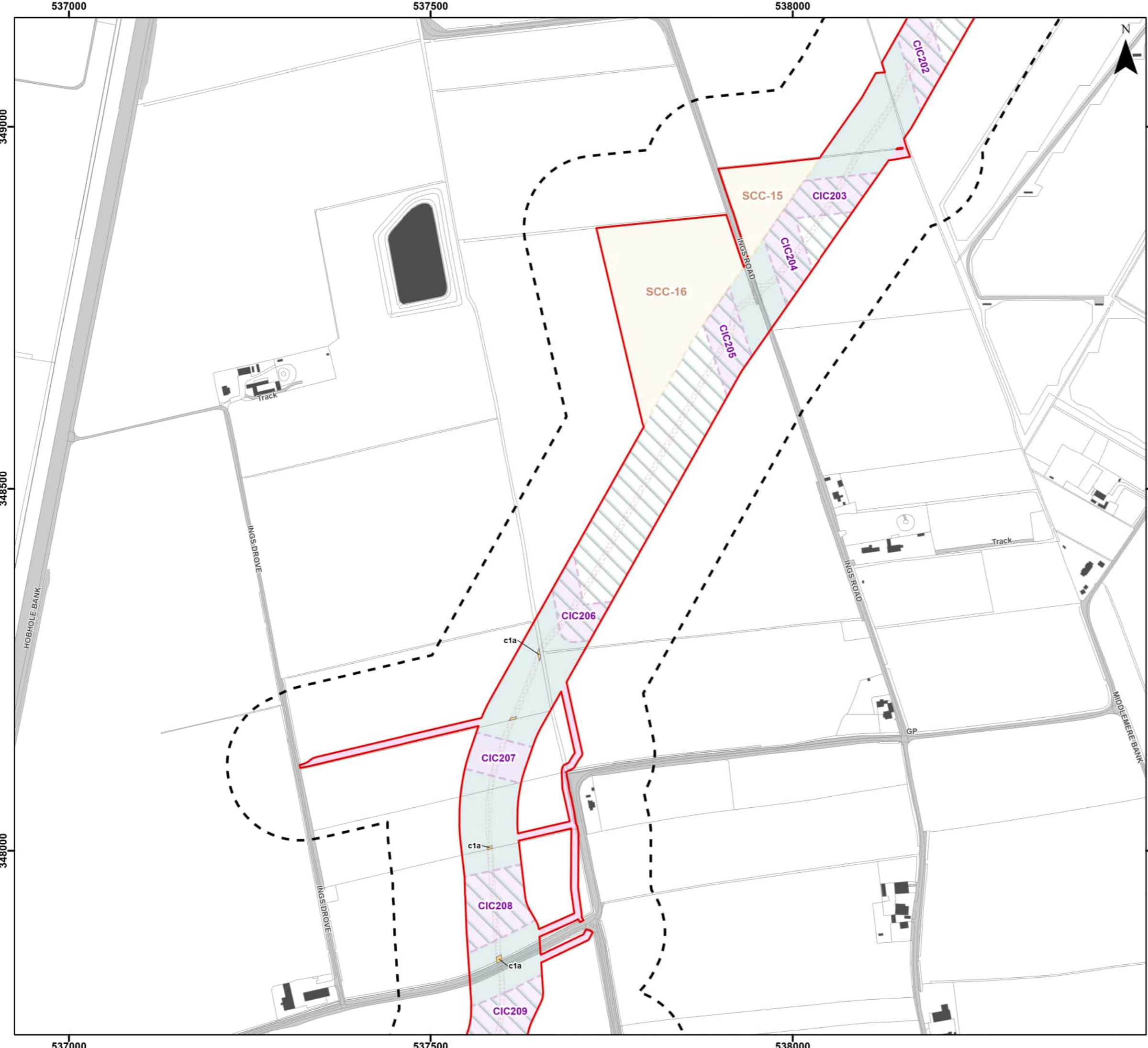
349500

349500

349000

349000

Document Path: P:\05356 - Gobe Consultants Ltd\00012 GTRP Outer Dowing\Tech\GIS\DWgs\Wing\2023_09 Environmental Statement\Ecology\Chapter\05356_00012_0839_1 Priority Habitats Impact Assessment - Temporary.aprx



Legend

- Order Limits
- Order Limits 100 m Buffer
- Onshore Export Cable Corridor (ECC) - Trenchless
- Onshore Export Cable Corridor (ECC) - Open Cut or Trenchless
- Secondary Construction Compound
- Cable Installation Compound
- Indicative Haul Road
- Enabling Access Track

Priority Habitats (UK Habitat) - Subject to Temporary Impacts

- c1a - Arable Field Margins

Secondary Codes

- 11 - Scattered trees
- 16 - Tall herb
- 25 - Coastal and floodplain grazing marsh
- 64 - Mown
- 74 - Ploughed
- 80 - Unmanaged
- 86 - Accessible natural greenspace

Sources: © Natural England copyright. Contains Ordnance Survey data © Crown copyright and database right [2023].



Coordinate System: British National Grid

0 50 100 200 Metres

Scale: 1:5,000

A3 Page Size

Environmental Statement

Priority Habitats Impacts Assessment - Temporary Impacts

Figure 21.3.30

Outer Dowsing OFFSHORE WIND

SLR

Date: 05/03/2024
Produced By: JCS
Revision: 0.1

© Crown copyright [and database rights] (2024)
0100031673

Document Path: P:\05356 - Gobe Consultants Ltd\00012 GTRP Outer Dowsing\Tech\GIS\DWG\Wing\2023_09 Environmental Statement\Ecology\Chapter\05356_00012_0839_1 Priority Habitats Impact Assessment - Temporary.aprx

537000

537500

538000



Legend

-  Order Limits
-  Order Limits 100 m Buffer
-  Onshore Export Cable Corridor (ECC) - Trenchless
-  Onshore Export Cable Corridor (ECC) - Open Cut or Trenchless
-  Cable Installation Compound
-  Indicative Haul Road
-  Enabling Access Track

Priority Habitats (UK Habitat) - Subject to Temporary Impacts

-  c1a - Arable Field Margins

Secondary Codes

- 11 - Scattered trees
- 16 - Tall herb
- 25 - Coastal and floodplain grazing marsh
- 64 - Mown
- 74 - Ploughed
- 80 - Unmanaged
- 86 - Accessible natural greenspace

Sources: © Natural England copyright. Contains Ordnance Survey data © Crown copyright and database right [2023].



Coordinate System: British National Grid

0 50 100 200 Metres

Scale: 1:5,000

A3 Page Size

Environmental Statement

Priority Habitats Impacts Assessment - Temporary Impacts

Figure 21.3.31



347500

347500

347000

347000

346500

346500

537000

537500

538000

HOBHOLE BANK

DOUBLE BANK

LOWFIELDS LANE

STRAYERS LANE

GP

LOWFIELDS LANE

CIC217

CIC218

CIC216

CIC215

CIC214

CIC213

CIC212

CIC211

CIC210

CIC209

c1a

c1a

c1a

c1a

c1a

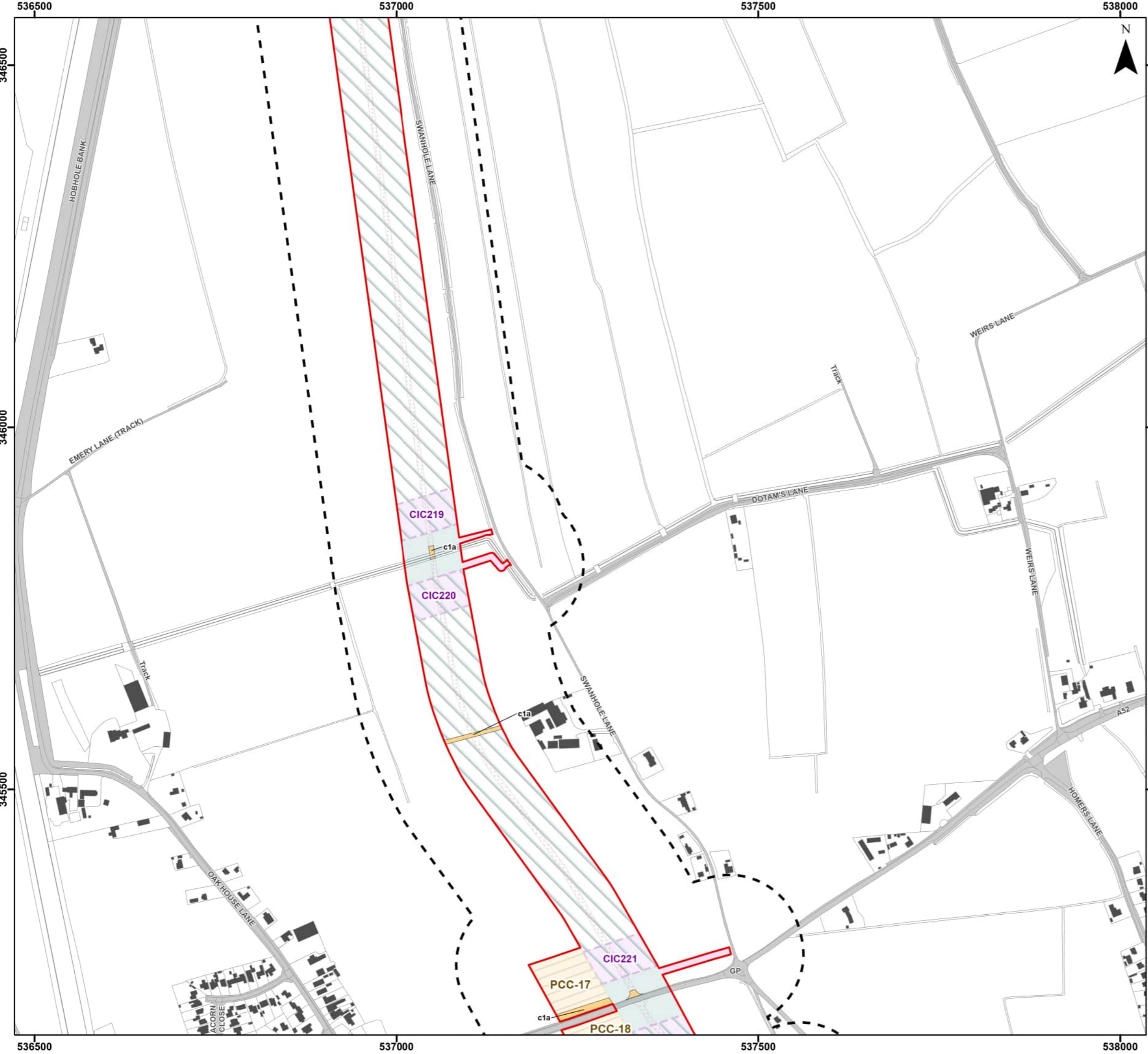
c1a

c1a

c1a

c1a

c1a



Legend

- Order Limits
- Order Limits 100 m Buffer
- Onshore Export Cable Corridor (ECC) - Trenchless
- Onshore Export Cable Corridor (ECC) - Open Cut or Trenchless
- Primary Construction Compound
- Cable Installation Compound
- Indicative Haul Road
- Enabling Access Track

Priority Habitats (UK Habitat) - Subject to Temporary Impacts

- c1a - Arable Field Margins

Secondary Codes

- 11 - Scattered trees
- 16 - Tall herb
- 25 - Coastal and floodplain grazing marsh
- 64 - Mown
- 74 - Ploughed
- 80 - Unmanaged
- 86 - Accessible natural greenspace

Sources: © Natural England copyright. Contains Ordnance Survey data © Crown copyright and database right [2023].



Coordinate System: British National Grid

0 50 100 200 Metres

Scale: 1:5,000 A3 Page Size

Environmental Statement

Priority Habitats Impacts Assessment - Temporary Impacts

Figure 21.3.32



Document Path: P:\05356 - Gobe Consultants Ltd\00012 GTR Outer Dowsing\Tech\GIS\DWG\Wing\2023_09 Environmental Statement\Ecology\Chapter\05356_00012_0839_1 Priority Habitats Impact Assessment - Temporary.aprx



Legend

- Order Limits
- Onshore Segment Break
- Order Limits 100 m Buffer
- Onshore Export Cable Corridor (ECC) - Trenchless
- Onshore Export Cable Corridor (ECC) - Open Cut or Trenchless
- Primary Construction Compound
- Cable Installation Compound
- Indicative Haul Road
- Enabling Access Track

Priority Habitats (UK Habitat) - Subject to Temporary Impacts

- c1a - Arable Field Margins

Secondary Codes

- 11 - Scattered trees
- 16 - Tall herb
- 25 - Coastal and floodplain grazing marsh
- 64 - Mown
- 74 - Ploughed
- 80 - Unmanaged
- 86 - Accessible natural greenspace

Sources: © Natural England copyright. Contains Ordnance Survey data © Crown copyright and database right [2023].



Coordinate System: British National Grid

0 50 100 200 Metres

Scale: 1:5,000 A3 Page Size

Environmental Statement

Priority Habitats Impacts Assessment - Temporary Impacts

Figure 21.3.33

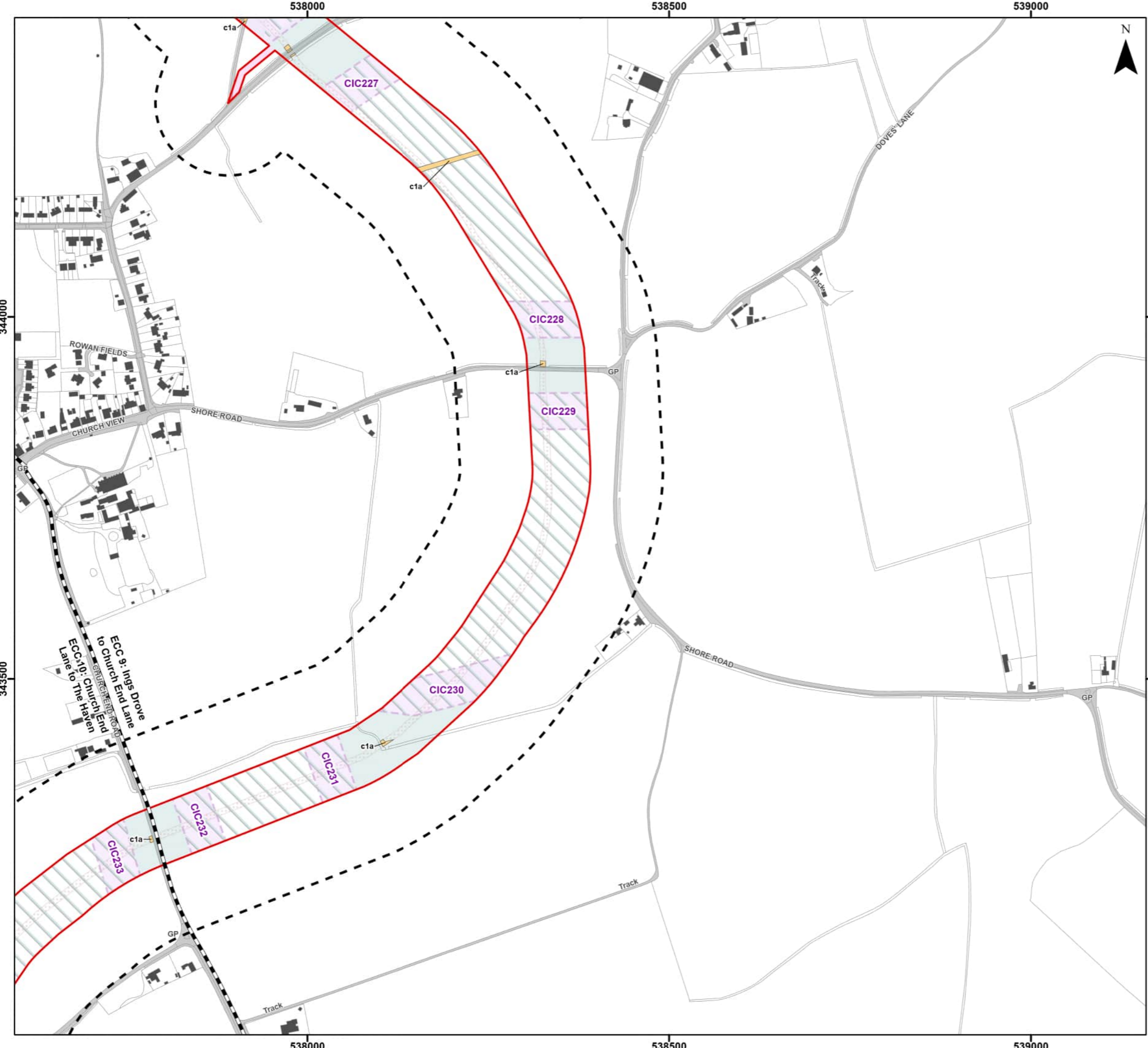


Date: 05/03/2024
 Produced By: JCS
 Revision: 0.1

SLR

© Crown copyright [and database rights] (2024)
0100031673

Document Path: P:\05356 - Gobe Consultants Ltd\00012 GTRP Outer Dowsing\Tech\GIS\DWG\Wing\2023_09 Environmental Statement\Ecology\Chapter\05356_00012_0839_1 Priority Habitats Impact Assessment - Temporary.aprx



Legend

- Order Limits
- Onshore Segment Break
- Order Limits 100 m Buffer
- Onshore Export Cable Corridor (ECC) - Trenchless
- Onshore Export Cable Corridor (ECC) - Open Cut or Trenchless
- Cable Installation Compound
- Indicative Haul Road
- Enabling Access Track

Priority Habitats (UK Habitat) - Subject to Temporary Impacts

- c1a - Arable Field Margins

Secondary Codes

- 11 - Scattered trees
- 16 - Tall herb
- 25 - Coastal and floodplain grazing marsh
- 64 - Mown
- 74 - Ploughed
- 80 - Unmanaged
- 86 - Accessible natural greenspace

Sources: © Natural England copyright. Contains Ordnance Survey data © Crown copyright and database right [2023].



Coordinate System: British National Grid

0 50 100 200 Metres

Scale: 1:5,000

A3 Page Size

Environmental Statement

Priority Habitats Impacts Assessment - Temporary Impacts

Figure 21.3.34



Document Path: P:\05356 - Gobe Consultants Ltd\00012 GTR Outer Dowsing\Tech\GIS\DWG\Wing\2023_08 Environmental Statement\Ecology\Chapter\05356_00012_0839_1 Priority Habitats Impact Assessment - Temporary.aprx

537000

537500

538000

N

343500

343000

342500

537000

537500

538000

Legend

- Order Limits
- Onshore Segment Break
- Order Limits 100 m Buffer
- Onshore Export Cable Corridor (ECC) - Trenchless
- Onshore Export Cable Corridor (ECC) - Open Cut or Trenchless
- Cable Installation Compound
- Indicative Haul Road
- Enabling Access Track


Priority Habitats (UK Habitat) - Subject to Temporary Impacts

- c1a - Arable Field Margins

Secondary Codes

- 11 - Scattered trees
- 16 - Tall herb
- 25 - Coastal and floodplain grazing marsh
- 64 - Mown
- 74 - Ploughed
- 80 - Unmanaged
- 86 - Accessible natural greenspace

Sources: © Natural England copyright. Contains Ordnance Survey data © Crown copyright and database right [2023].



Coordinate System: British National Grid


0 50 100 200 Metres

Scale: 1:5,000 A3 Page Size


Environmental Statement

Priority Habitats Impacts Assessment - Temporary Impacts

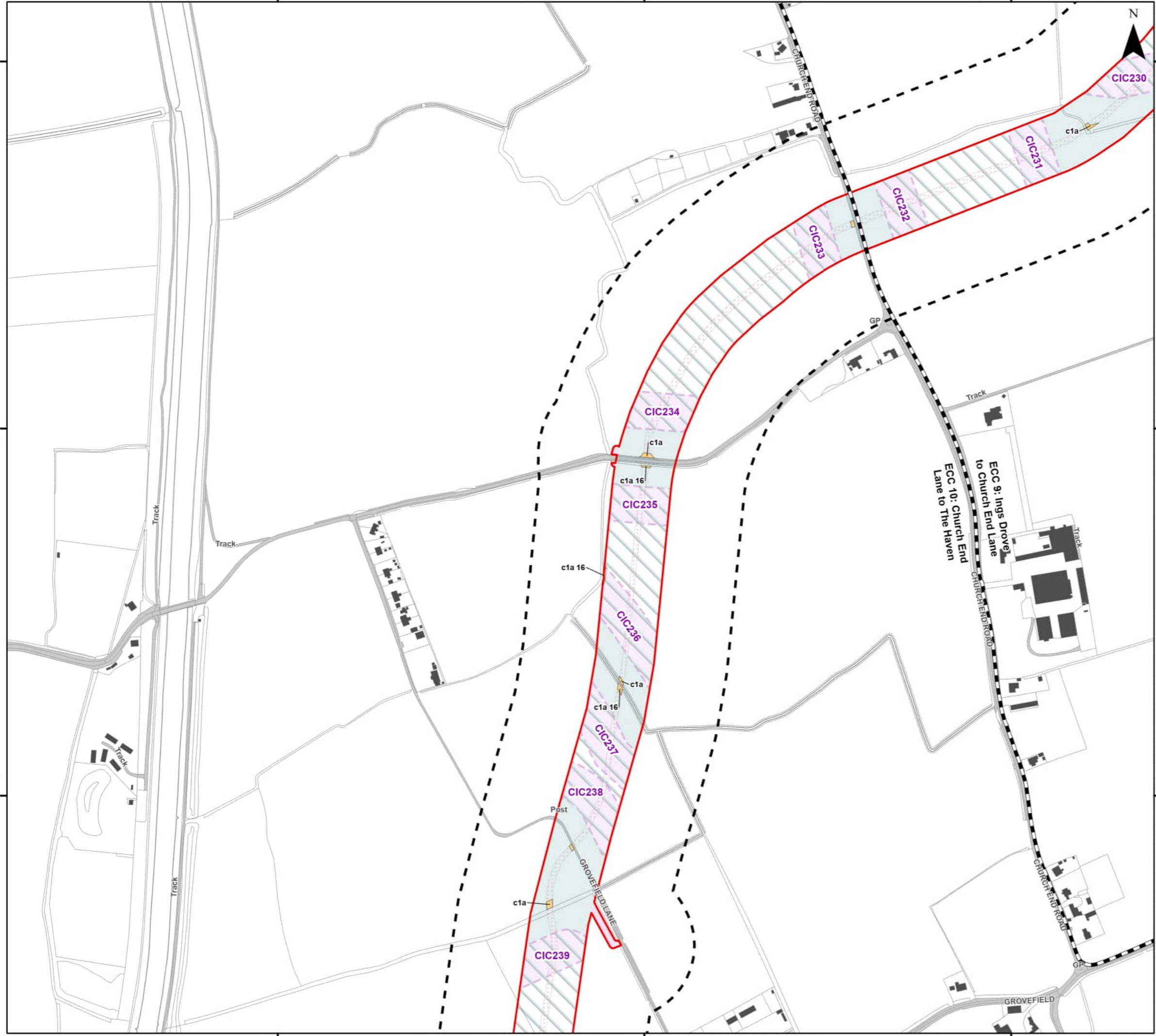
Figure 21.3.35



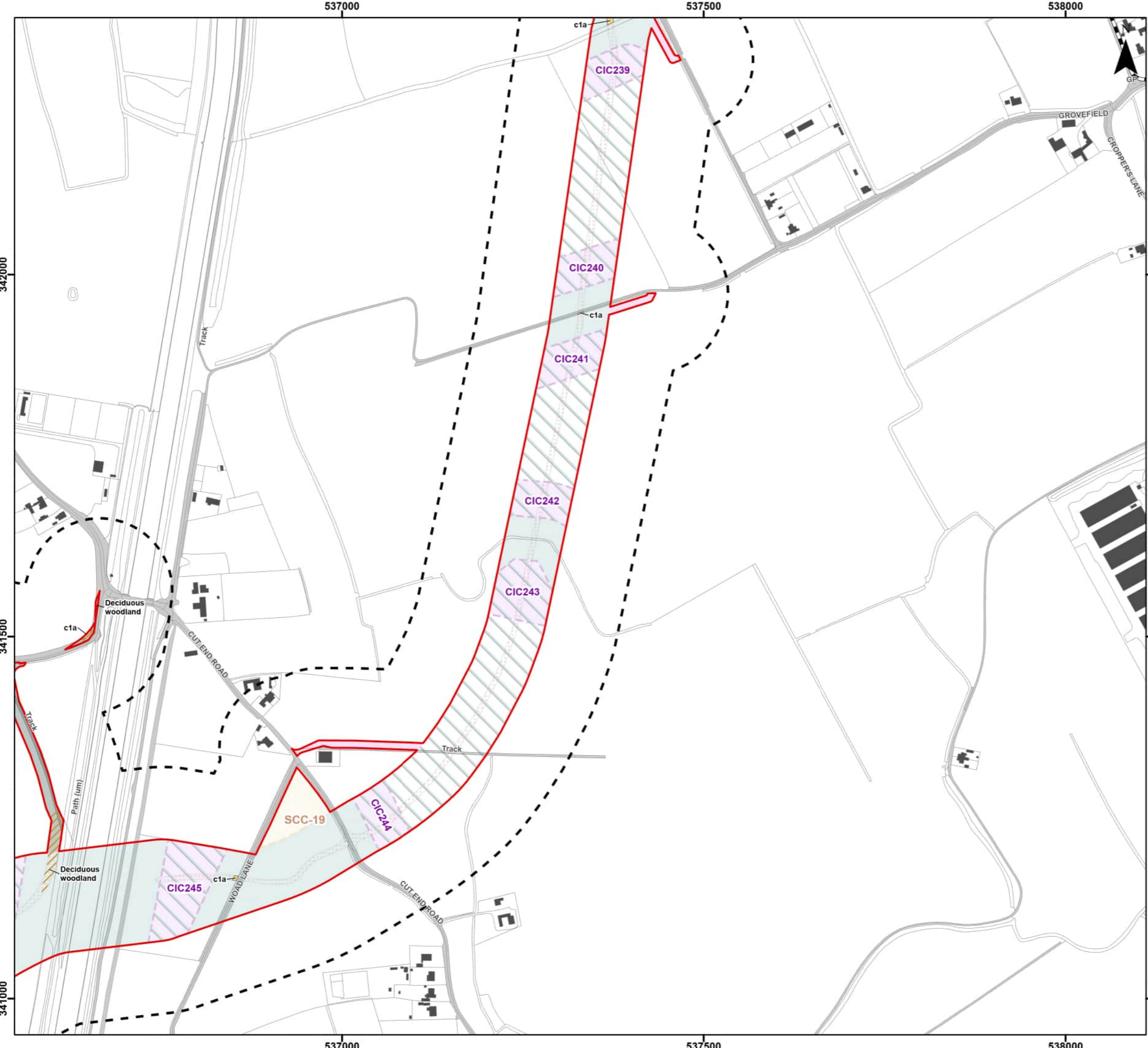
Date: 05/03/2024
Produced By: JCS
Revision: 0.1



© Crown copyright [and database rights] (2024)
0100031673



Document Path: P:\05356 - Gobe Consultants Ltd\00012 GTRP Outer Dowsing\Tech\GIS\DWG\Wing\2023_09 Environmental Statement\Ecology\Chapter\05356_00012_0839_1 Priority Habitats Impact Assessment - Temporary.aprx



Legend

- Order Limits
- Onshore Segment Break
- Order Limits 100 m Buffer
- Onshore Export Cable Corridor (ECC) - Trenchless
- Onshore Export Cable Corridor (ECC) - Open Cut or Trenchless
- Secondary Construction Compound
- Cable Installation Compound
- Temporary Access Track
- Indicative Haul Road
- Highway Alterations
- Enabling Access Track

Priority Habitats (UK Habitat) - Subject to Temporary Impacts

- c1a - Arable Field Margins

Priority Habitats Inventory Woodland (within 15m) - Subject to Temporary Impacts

- Deciduous Woodland

Secondary Codes

- 11 - Scattered trees
- 16 - Tall herb
- 25 - Coastal and floodplain grazing marsh
- 64 - Mown
- 74 - Ploughed
- 80 - Unmanaged
- 86 - Accessible natural greenspace

Sources: © Natural England copyright. Contains Ordnance Survey data © Crown copyright and database right [2023].



Coordinate System: British National Grid

0 50 100 200 Metres

Scale: 1:5,000

A3 Page Size

Environmental Statement

Priority Habitats Impacts Assessment - Temporary Impacts

Figure 21.3.36

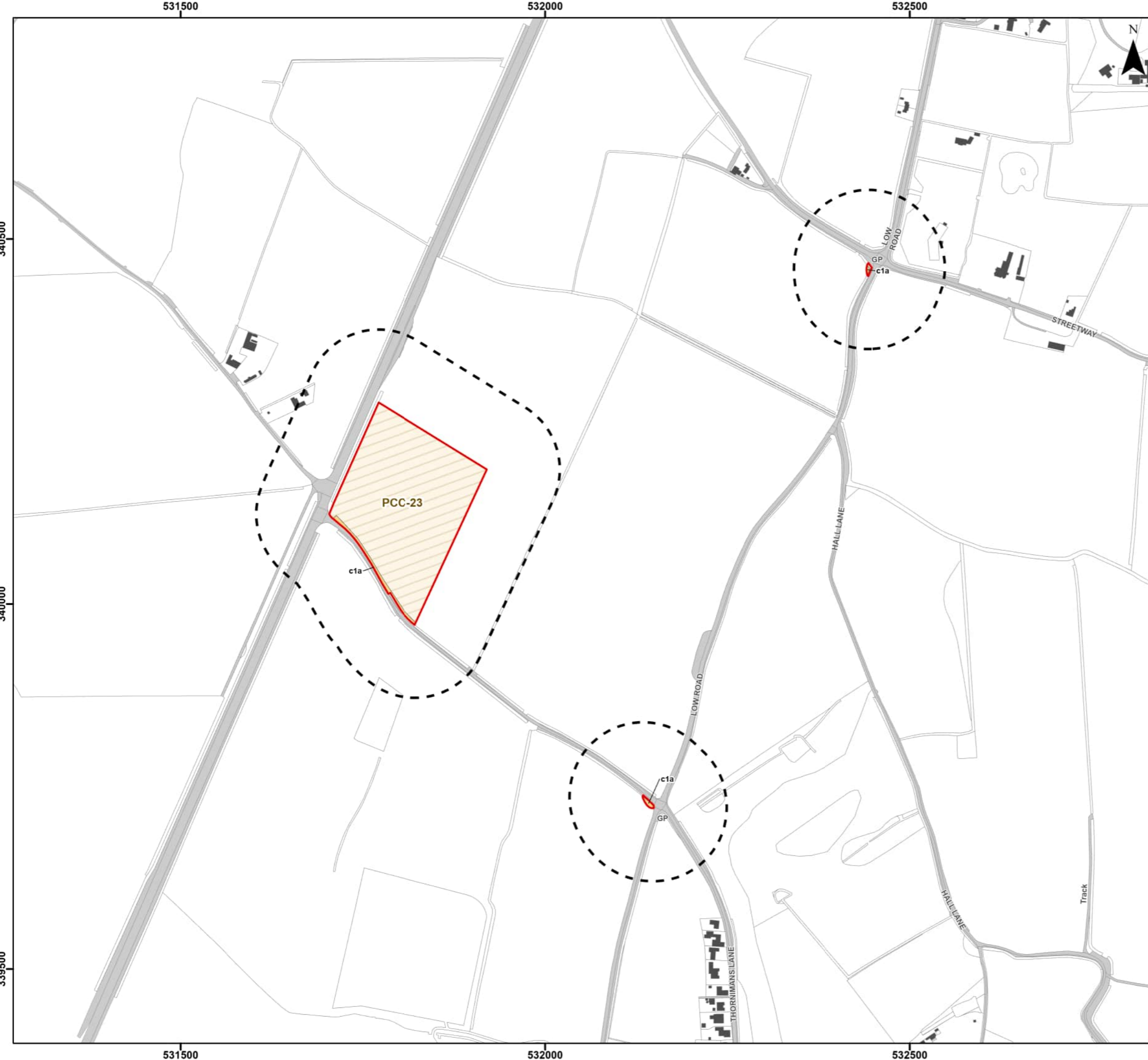


Date: 05/03/2024
 Produced By: JCS
 Revision: 0.1

SLR

© Crown copyright [and database rights] (2024)
 0100031673

Document Path: P:\05356 - Gobe Consultants Ltd\00012 GTRP Outer Dowsing\Tech\GIS\DWgs\Wing\2023_09 Environmental Statement\Ecology\Chapter\05356_00012_0839_1 Priority Habitats Impact Assessment - Temporary.aprx



Legend

- Order Limits
- Order Limits 100 m Buffer
- Primary Construction Compound
- Highway Alterations

Priority Habitats (UK Habitat) - Subject to Temporary Impacts

- c1a - Arable Field Margins

Secondary Codes

- 11 - Scattered trees
- 16 - Tall herb
- 25 - Coastal and floodplain grazing marsh
- 64 - Mown
- 74 - Ploughed
- 80 - Unmanaged
- 86 - Accessible natural greenspace

Sources: © Natural England copyright. Contains Ordnance Survey data © Crown copyright and database right [2023].

Coordinate System: British National Grid

0 50 100 200 Metres

Scale: 1:5,000 A3 Page Size

Environmental Statement

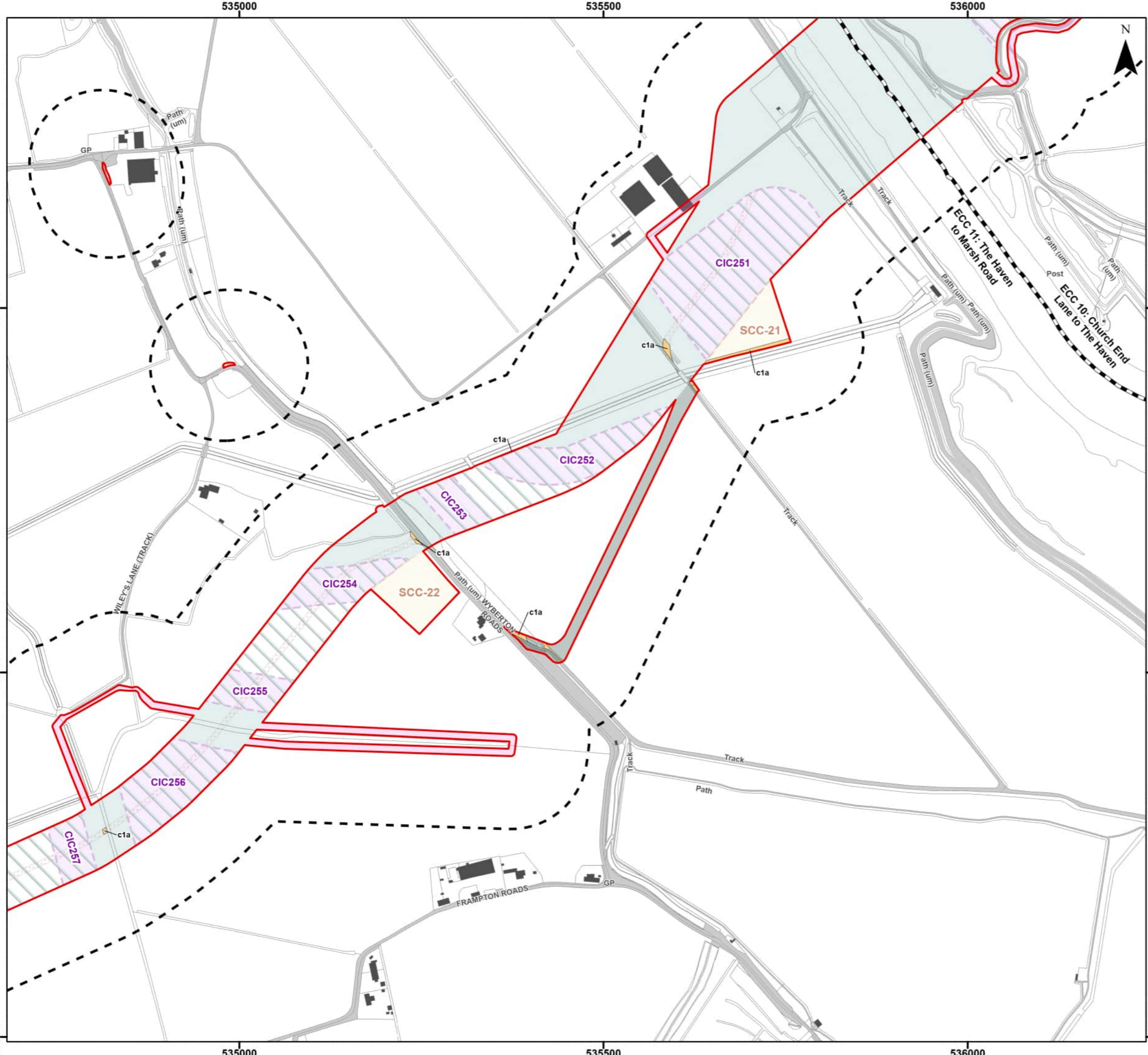
Priority Habitats Impacts Assessment - Temporary Impacts

Figure 21.3.38

Date: 05/03/2024
 Produced By: JCS
 Revision: 0.1

© Crown copyright [and database rights] (2024)
0100031673

Document Path: P:\05356 - Gobe Consultants Ltd\00012 GTR4 Outer Dowsing\Tech\GIS\DWgs\Wkng\2023_09 Environmental Statement\Ecology\Chapter\05356_00012_0839_1 Priority Habitats Impact Assessment - Temporary.aprx



Legend

- Order Limits
- Onshore Segment Break
- Order Limits 100 m Buffer
- Onshore Export Cable Corridor (ECC) - Trenchless
- Onshore Export Cable Corridor (ECC) - Open Cut or Trenchless
- Secondary Construction Compound
- Cable Installation Compound
- Temporary Access Track
- Indicative Haul Road
- Highway Alterations
- Enabling Access Track

Priority Habitats (UK Habitat) - Subject to Temporary Impacts

- c1a - Arable Field Margins

Secondary Codes

- 11 - Scattered trees
- 16 - Tall herb
- 25 - Coastal and floodplain grazing marsh
- 64 - Mown
- 74 - Ploughed
- 80 - Unmanaged
- 86 - Accessible natural greenspace

Sources: © Natural England copyright. Contains Ordnance Survey data © Crown copyright and database right [2023].



Coordinate System: British National Grid

0 50 100 200 Metres

Scale: 1:5,000

A3 Page Size

Environmental Statement

Priority Habitats Impacts Assessment - Temporary Impacts

Figure 21.3.39

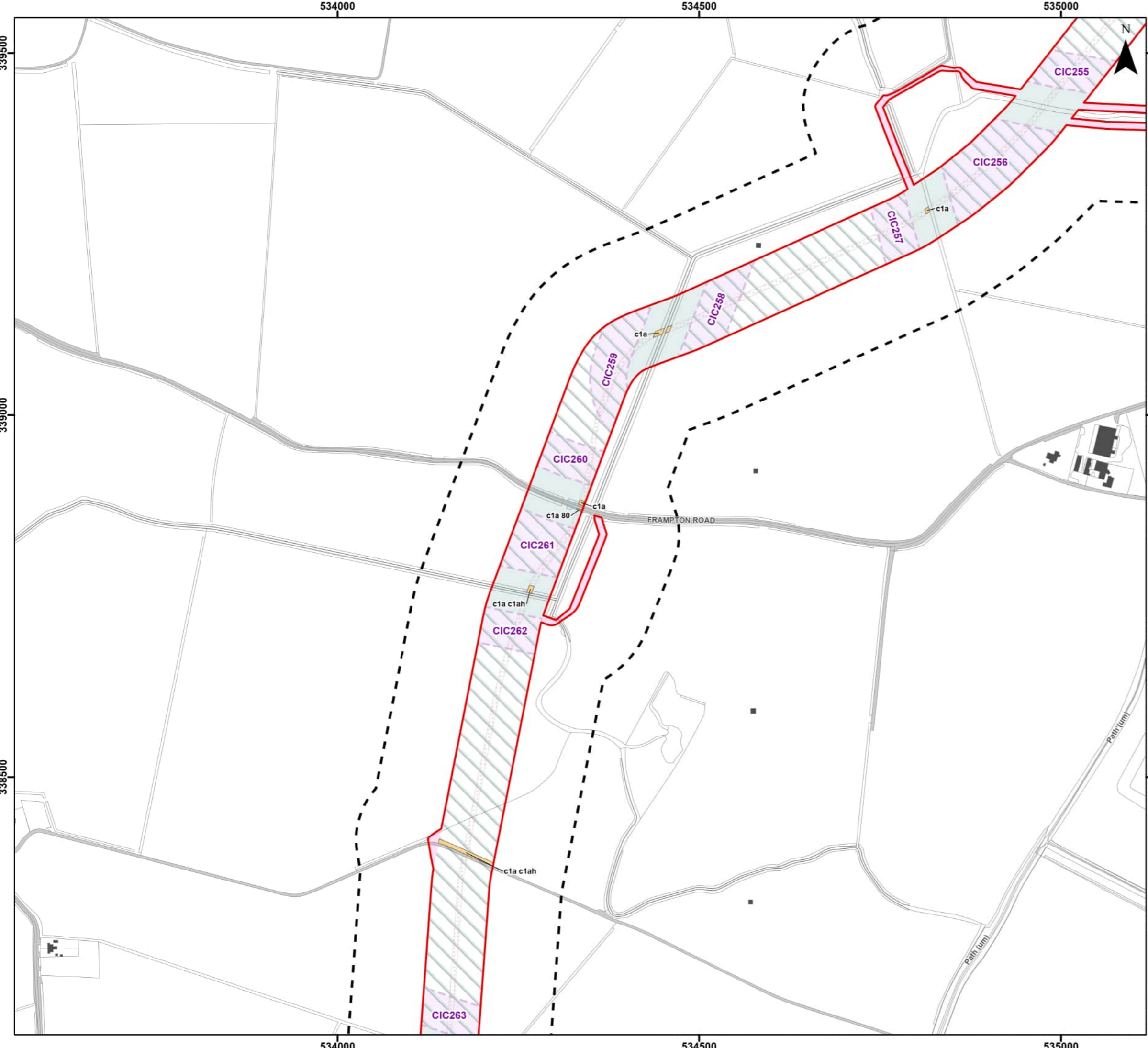
OUTER DOWSING
OFFSHORE WIND

SLR

Date: 05/03/2024
Produced By: JCS
Revision: 0.1

© Crown copyright [and database rights] (2024)
0100031673

Document Path: P:\05356 - Gobe Consultants Ltd\00012 GTRP Outer Dowsing\Tech\GIS\DWgs\Wing\2023_09 Environmental Statement\Ecology\Chapter\05356_00012_0839_1 Priority Habitats Impact Assessment - Temporary.aprx



Legend

- Order Limits
- Order Limits 100 m Buffer
- Onshore Export Cable Corridor (ECC) - Trenchless
- Onshore Export Cable Corridor (ECC) - Open Cut or Trenchless
- Cable Installation Compound
- Indicative Haul Road
- Enabling Access Track

Priority Habitats (UK Habitat) - Subject to Temporary Impacts

- c1a - Arable Field Margins

Secondary Codes

- 11 - Scattered trees
- 16 - Tall herb
- 25 - Coastal and floodplain grazing marsh
- 64 - Mown
- 74 - Ploughed
- 80 - Unmanaged
- 86 - Accessible natural greenspace

Sources: © Natural England copyright. Contains Ordnance Survey data © Crown copyright and database right [2023].



Coordinate System: British National Grid

0 50 100 200 Metres

Scale: 1:5,000

A3 Page Size

Environmental Statement

Priority Habitats Impacts Assessment - Temporary Impacts

Figure 21.3.40

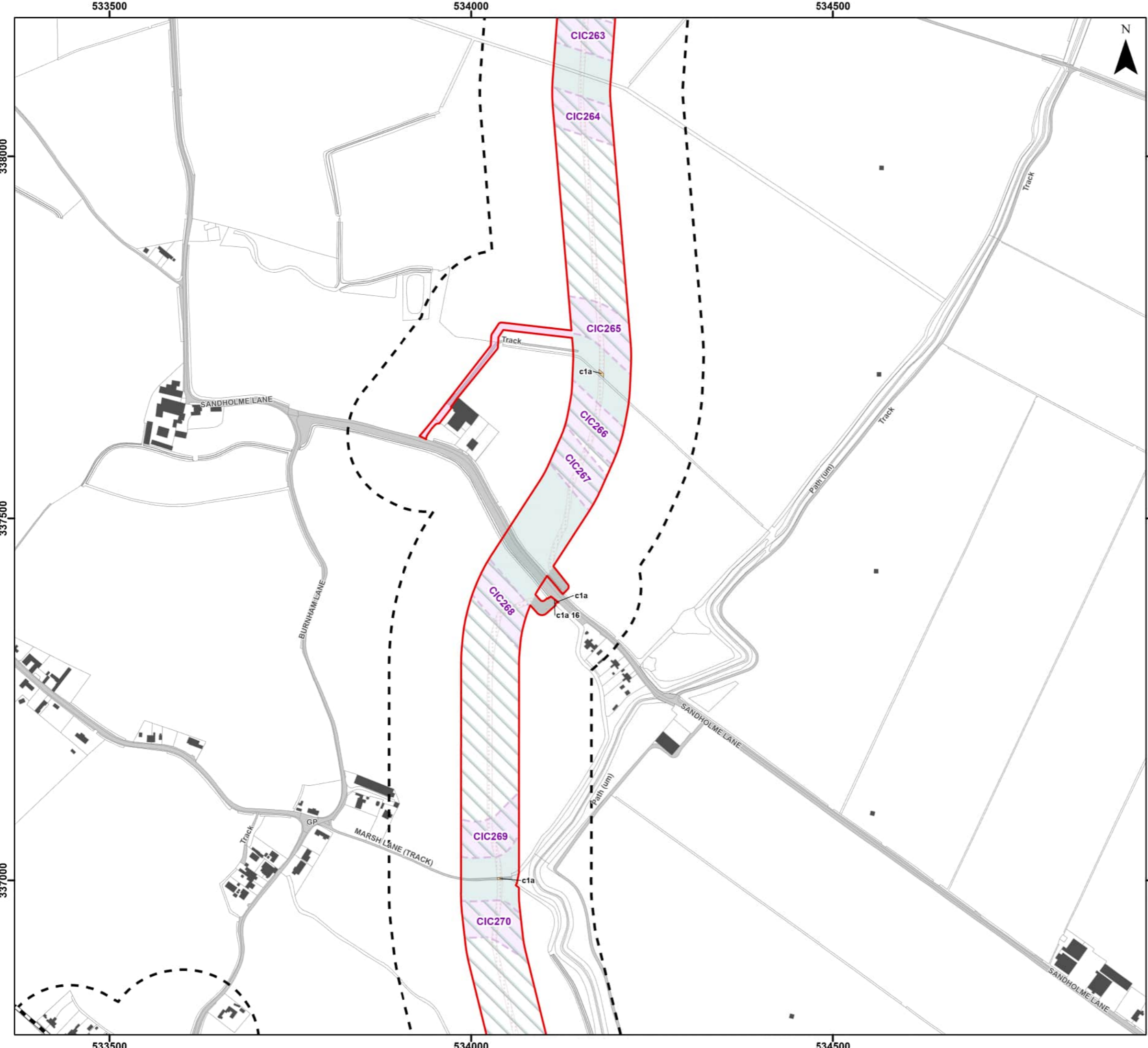


Date: 05/03/2024
 Produced By: JCS
 Revision: 0.1

SLR

© Crown copyright [and database rights] (2024)
 0100031673

Document Path: P:\05356 - Gobe Consultants Ltd\00012 GTR4 Outer Dowsing\Tech\GIS\DWgs\Wkng\2023_09 Environmental Statement\Ecology\Chapter\05356_00012_0839_1 Priority Habitats Impact Assessment - Temporary.aprx



Legend

- Order Limits
- Onshore Segment Break
- Order Limits 100 m Buffer
- Onshore Export Cable Corridor (ECC) - Trenchless
- Onshore Export Cable Corridor (ECC) - Open Cut or Trenchless
- Cable Installation Compound
- Temporary Access Track
- Indicative Haul Road
- Enabling Access Track

Priority Habitats (UK Habitat) - Subject to Temporary Impacts

- c1a - Arable Field Margins

Secondary Codes

- 11 - Scattered trees
- 16 - Tall herb
- 25 - Coastal and floodplain grazing marsh
- 64 - Mown
- 74 - Ploughed
- 80 - Unmanaged
- 86 - Accessible natural greenspace

Sources: © Natural England copyright. Contains Ordnance Survey data © Crown copyright and database right [2023].



Coordinate System: British National Grid

0 50 100 200 Metres

Scale: 1:5,000

A3 Page Size

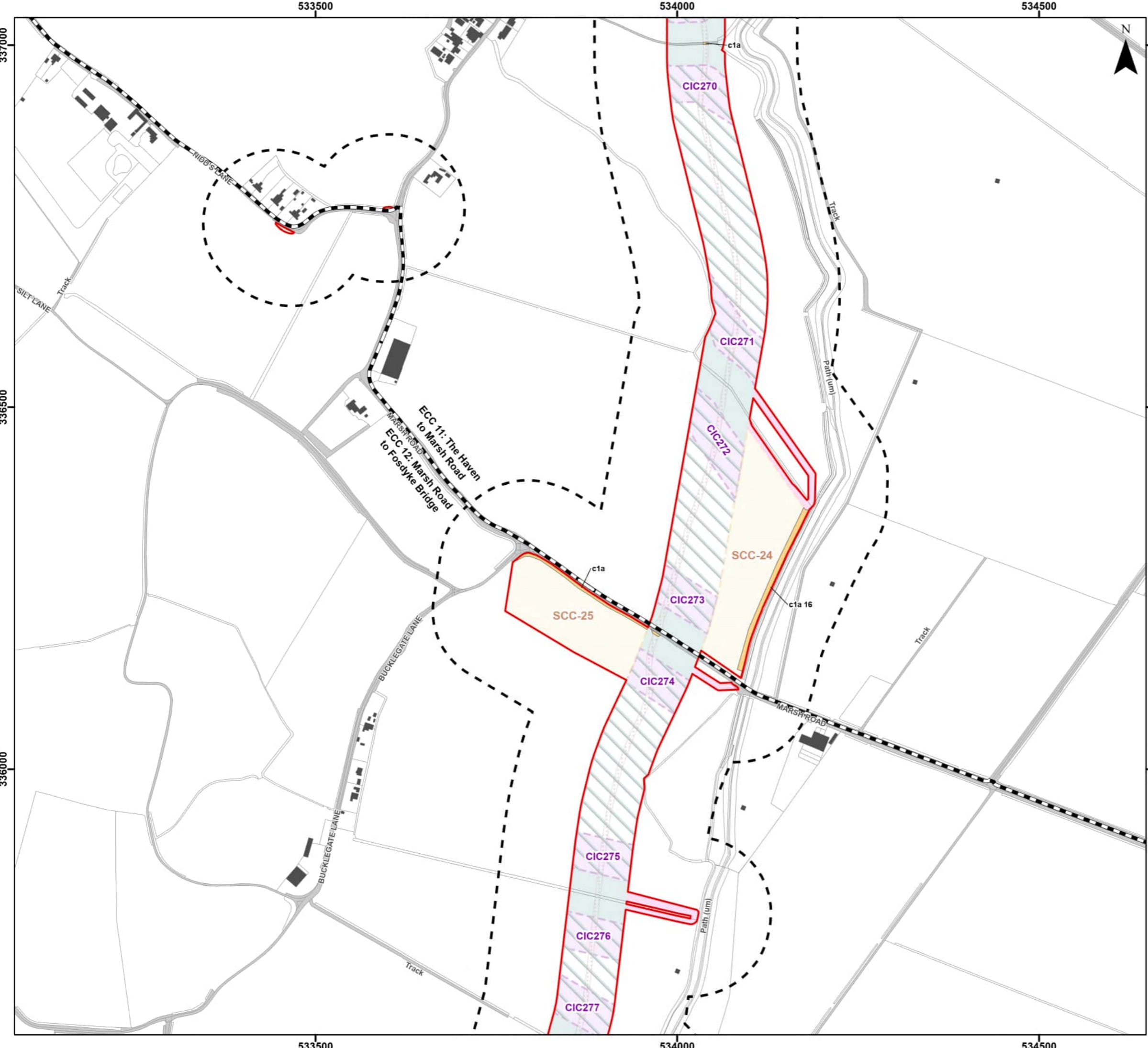
Environmental Statement

Priority Habitats Impacts Assessment - Temporary Impacts

Figure 21.3.41



Document Path: P:\05356 - Gobe Consultants Ltd\00012 GTRP Outer Dowsing\Tech\GIS\DWG\Wing\2023_08 Environmental Statement\Ecology\Chapter\05356_0012_0839_1 Priority Habitats Impact Assessment - Temporary.aprx



Legend

- Order Limits
- Onshore Segment Break
- Order Limits 100 m Buffer
- Onshore Export Cable Corridor (ECC) - Trenchless
- Onshore Export Cable Corridor (ECC) - Open Cut or Trenchless
- Secondary Construction Compound
- Cable Installation Compound
- Indicative Haul Road
- Highway Alterations
- Enabling Access Track

Priority Habitats (UK Habitat) - Subject to Temporary Impacts

- c1a - Arable Field Margins

Secondary Codes

- 11 - Scattered trees
- 16 - Tall herb
- 25 - Coastal and floodplain grazing marsh
- 64 - Mown
- 74 - Ploughed
- 80 - Unmanaged
- 86 - Accessible natural greenspace

Sources: © Natural England copyright. Contains Ordnance Survey data © Crown copyright and database right [2023].



Coordinate System: British National Grid

0 50 100 200 Metres

Scale: 1:5,000 A3 Page Size

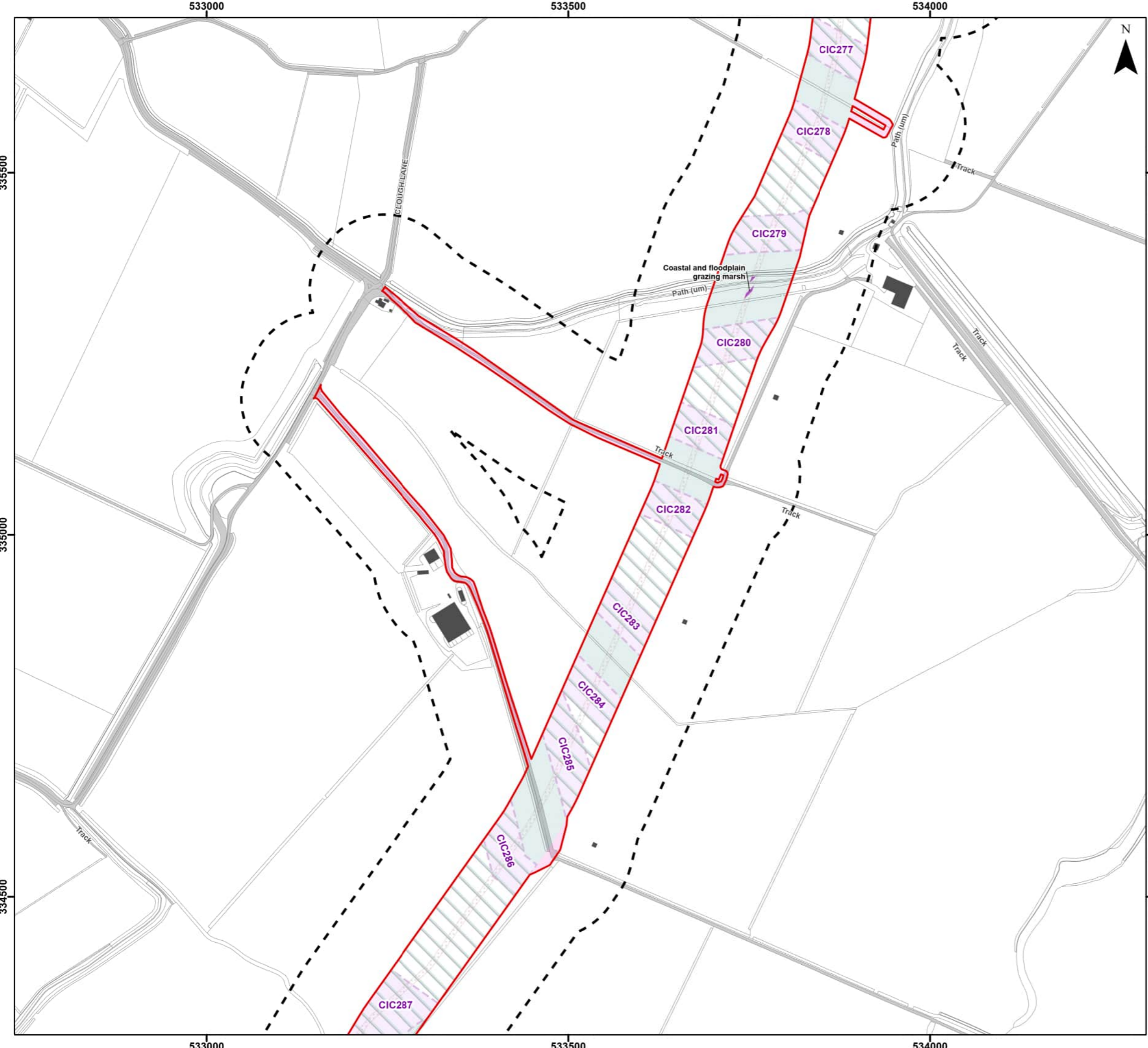
Environmental Statement

Priority Habitats Impacts Assessment - Temporary Impacts

Figure 21.3.42



Document Path: P:\05356 - Gobe Consultants Ltd\00012 GTRP Outer Dowsing\Tech\GIS\DWgs\Wing\2023_09 Environmental Statement\Ecology\Chapter\05356_00012_0839_1 Priority Habitats Impact Assessment - Temporary.aprx



Legend

- Order Limits
- Order Limits 100 m Buffer
- Onshore Export Cable Corridor (ECC) - Trenchless
- Onshore Export Cable Corridor (ECC) - Open Cut or Trenchless
- Cable Installation Compound
- Indicative Haul Road
- Enabling Access Track

Priority Habitats Inventory - Subject to Temporary Impacts

- Coastal and Floodplain Grazing Marsh

Secondary Codes

- 11 - Scattered trees
- 16 - Tall herb
- 25 - Coastal and floodplain grazing marsh
- 64 - Mown
- 74 - Ploughed
- 80 - Unmanaged
- 86 - Accessible natural greenspace

Sources: © Natural England copyright. Contains Ordnance Survey data © Crown copyright and database right [2023].



Coordinate System: British National Grid

0 50 100 200 Metres

Scale: 1:5,000

A3 Page Size

Environmental Statement

Priority Habitats Impacts Assessment - Temporary Impacts

Figure 21.3.43

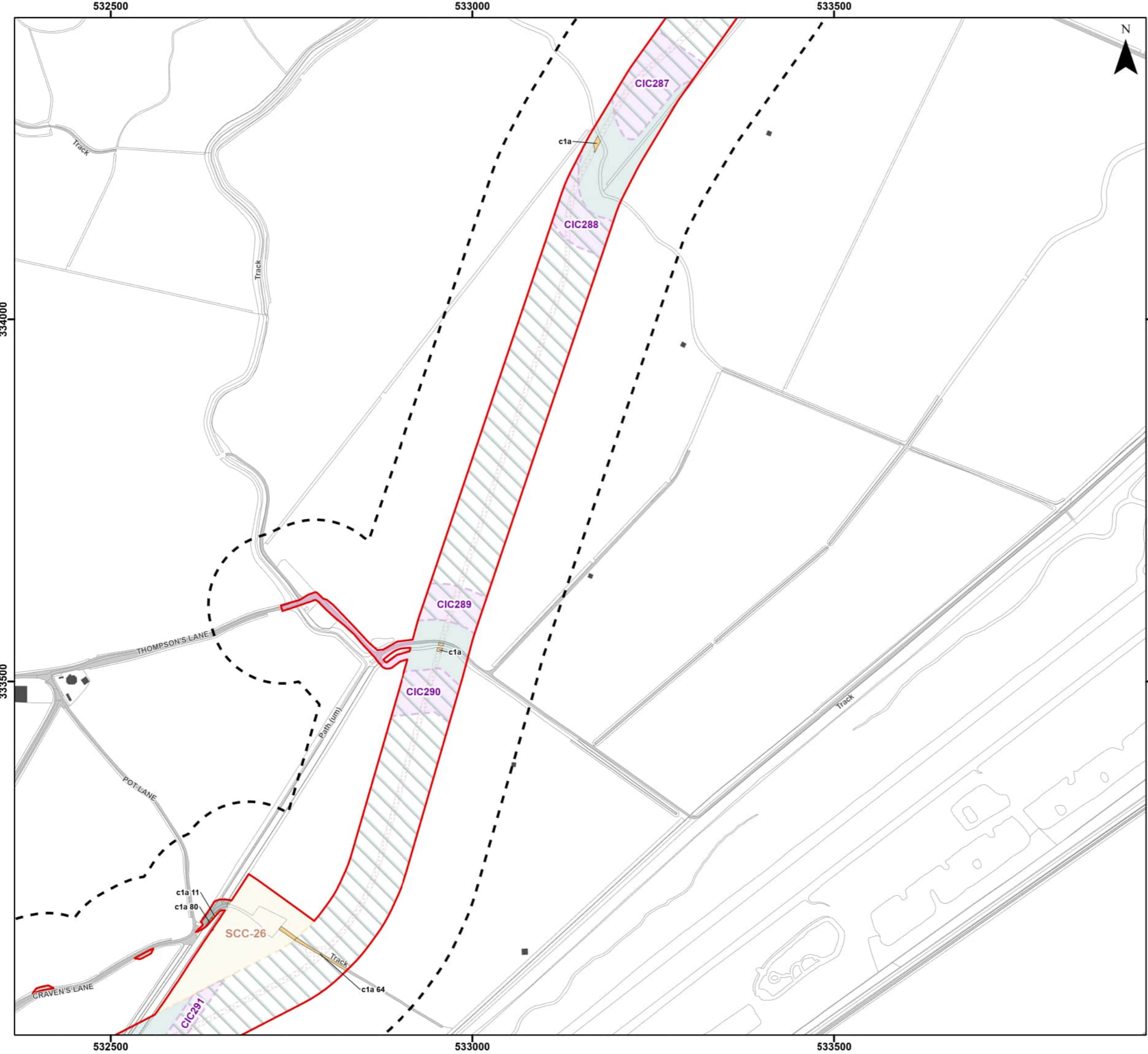


Date: 05/03/2024
 Produced By: JCS
 Revision: 0.1

SLR

© Crown copyright [and database rights] (2024)
 0100031673

Document Path: P:\05356 - Gobe Consultants Ltd\00012 GTRP Outer Dowsing\Tech\GIS\DWgs\Wing\2023_08 Environmental Statement\Ecology\Chapter\05356_00012_0839_1 Priority Habitats Impact Assessment - Temporary.aprx



Legend

- Order Limits
- Order Limits 100 m Buffer
- Onshore Export Cable Corridor (ECC) - Trenchless
- Onshore Export Cable Corridor (ECC) - Open Cut or Trenchless
- Secondary Construction Compound
- Cable Installation Compound
- Temporary Access Track
- Indicative Haul Road
- Highway Alterations
- Enabling Access Track

Priority Habitats (UK Habitat) - Subject to Temporary Impacts

- c1a - Arable Field Margins

Secondary Codes

- 11 - Scattered trees
- 16 - Tall herb
- 25 - Coastal and floodplain grazing marsh
- 64 - Mown
- 74 - Ploughed
- 80 - Unmanaged
- 86 - Accessible natural greenspace

Sources: © Natural England copyright. Contains Ordnance Survey data © Crown copyright and database right [2023].



Coordinate System: British National Grid

0 50 100 200 Metres

Scale: 1:5,000

A3 Page Size

Environmental Statement

Priority Habitats Impacts Assessment - Temporary Impacts

Figure 21.3.44



Document Path: P:\05356 - Gobe Consultants Ltd\00012 GTRP Outer Dowsing\Tech\GIS\DWG\Wing\2023_09 Environmental Statement\Ecology\Chapter\05356_00012_0839_1 Priority Habitats Impact Assessment - Temporary.aprx



Legend

- Order Limits
- Onshore Segment Break
- Order Limits 100 m Buffer
- Onshore Export Cable Corridor (ECC) - Trenchless
- Onshore Export Cable Corridor (ECC) - Open Cut or Trenchless
- Secondary Construction Compound
- Cable Installation Compound
- Temporary Access Track
- Indicative Haul Road
- Highway Alterations
- Enabling Access Track

Priority Habitats (UK Habitat) - Subject to Temporary Impacts

- c1a - Arable Field Margins
- t2a - Coastal Saltmarsh

Priority Habitats Inventory - Subject to Temporary Impacts

- No Main Habitat but Additional Habitats Present

Secondary Codes

- 11 - Scattered trees
- 16 - Tall herb
- 25 - Coastal and floodplain grazing marsh
- 64 - Mown
- 74 - Ploughed
- 80 - Unmanaged
- 86 - Accessible natural greenspace

Sources: © Natural England copyright. Contains Ordnance Survey data © Crown copyright and database right [2023].



Coordinate System: British National Grid

0 50 100 200 Metres

Scale: 1:5,000

A3 Page Size

Environmental Statement

Priority Habitats Impacts Assessment - Temporary Impacts

Figure 21.3.45



OUTER DOWSING
OFFSHORE WIND

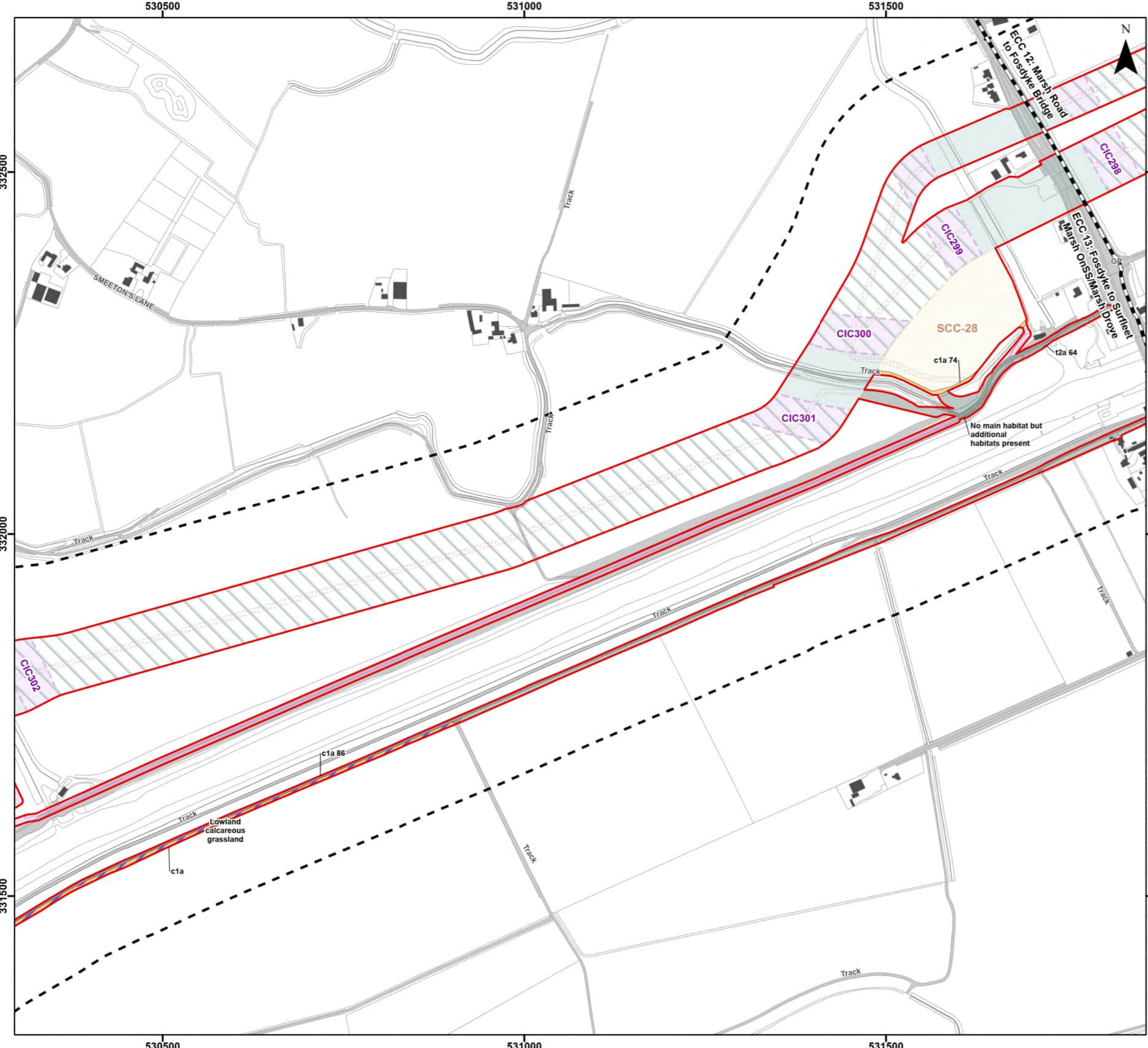


SLR

Date: 05/03/2024
Produced By: JCS
Revision: 0.1

© Crown copyright [and database rights] (2024)
0100031673

Document Path: P:\05356 - Gobe Consultants Ltd\00012 GTRP Outer Dowsing\Tech\GIS\DWG\Wing\2023_09 Environmental Statement\Ecology\Chapter\05356_00012_0839_1 Priority Habitats Impact Assessment - Temporary.aprx



Legend

- Order Limits
- Onshore Segment Break
- Order Limits 100 m Buffer
- Onshore Export Cable Corridor (ECC) - Trenchless
- Onshore Export Cable Corridor (ECC) - Open Cut or Trenchless
- Secondary Construction Compound
- Cable Installation Compound
- Temporary Access Track
- Indicative Haul Road
- Enabling Access Track

Priority Habitats (UK Habitat) - Subject to Temporary Impacts

- c1a - Arable Field Margins
- t2a - Coastal Saltmarsh

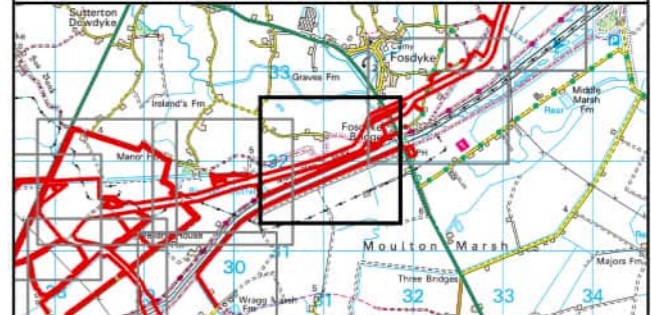
Priority Habitats Inventory - Subject to Temporary Impacts

- Lowland Calcareous Grassland
- No main habitat but additional habitats present

Secondary Codes

- 11 - Scattered trees
- 16 - Tall herb
- 25 - Coastal and floodplain grazing marsh
- 64 - Mown
- 74 - Ploughed
- 80 - Unmanaged
- 86 - Accessible natural greenspace

Sources: © Natural England copyright. Contains Ordnance Survey data © Crown copyright and database right [2023].



Coordinate System: British National Grid

0 50 100 200 Metres

Scale: 1:5,000 A3 Page Size

Environmental Statement

Priority Habitats Impacts Assessment - Temporary Impacts

Figure 21.3.46

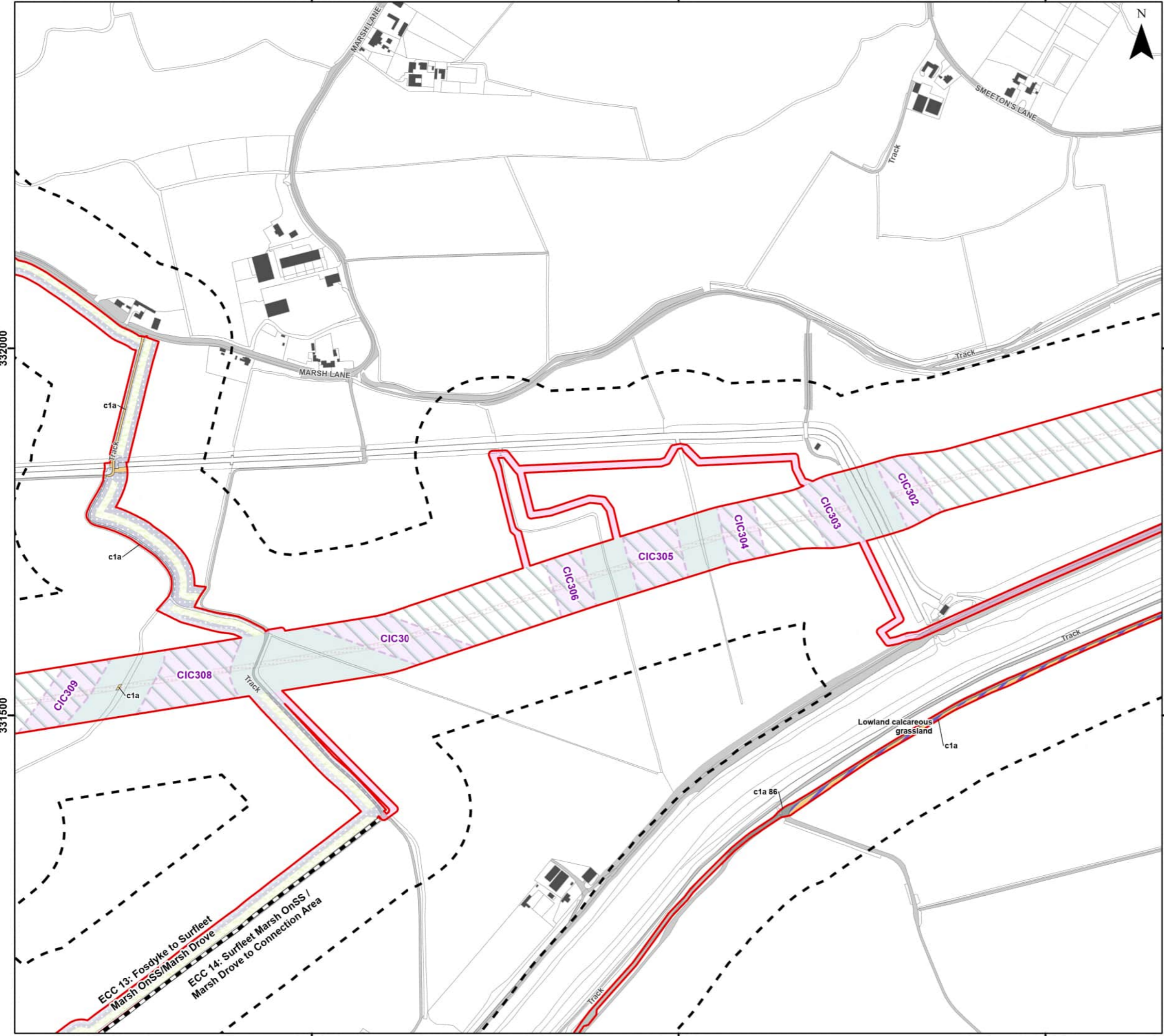


Document Path: P:\05356 - Gobe Consultants Ltd\00012 GTRP Outer Dowsing\Tech\GIS\DWG\Wing\2023_09 Environmental Statement\Ecology\Chapter\05356_00012_0839_1 Priority Habitats Impact Assessment - Temporary.aprx

529500

530000

530500



Legend

- Order Limits
- Onshore Segment Break
- Order Limits 100 m Buffer
- Onshore Export Cable Corridor (ECC) - Trenchless
- Onshore Export Cable Corridor (ECC) - Open Cut or Trenchless
- Cable Installation Compound
- Temporary Access Track
- Indicative Haul Road
- Maximum Extent of Off-site Mitigation Planting
- Onshore Drainage
- Onshore Drainage and Enabling Access Track
- Enabling Access Track
- Priority Habitats (UK Habitat) - Subject to Temporary Impacts**
- c1a - Arable Field Margins
- Priority Habitats Inventory - Subject to Temporary Impacts**
- Lowland Calcareous Grassland


Secondary Codes

- 11 - Scattered trees
- 16 - Tall herb
- 25 - Coastal and floodplain grazing marsh
- 64 - Mown
- 74 - Ploughed
- 80 - Unmanaged
- 86 - Accessible natural greenspace

Sources: © Natural England copyright. Contains Ordnance Survey data © Crown copyright and database right [2023].



Coordinate System: British National Grid



Scale: 1:5,000 A3 Page Size

Environmental Statement
Priority Habitats Impacts Assessment -
Temporary Impacts

Figure 21.3.47



Date: 05/03/2024
Produced By: JCS
Revision: 0.1



© Crown copyright [and database rights] (2024)
0100031673

529500

530000

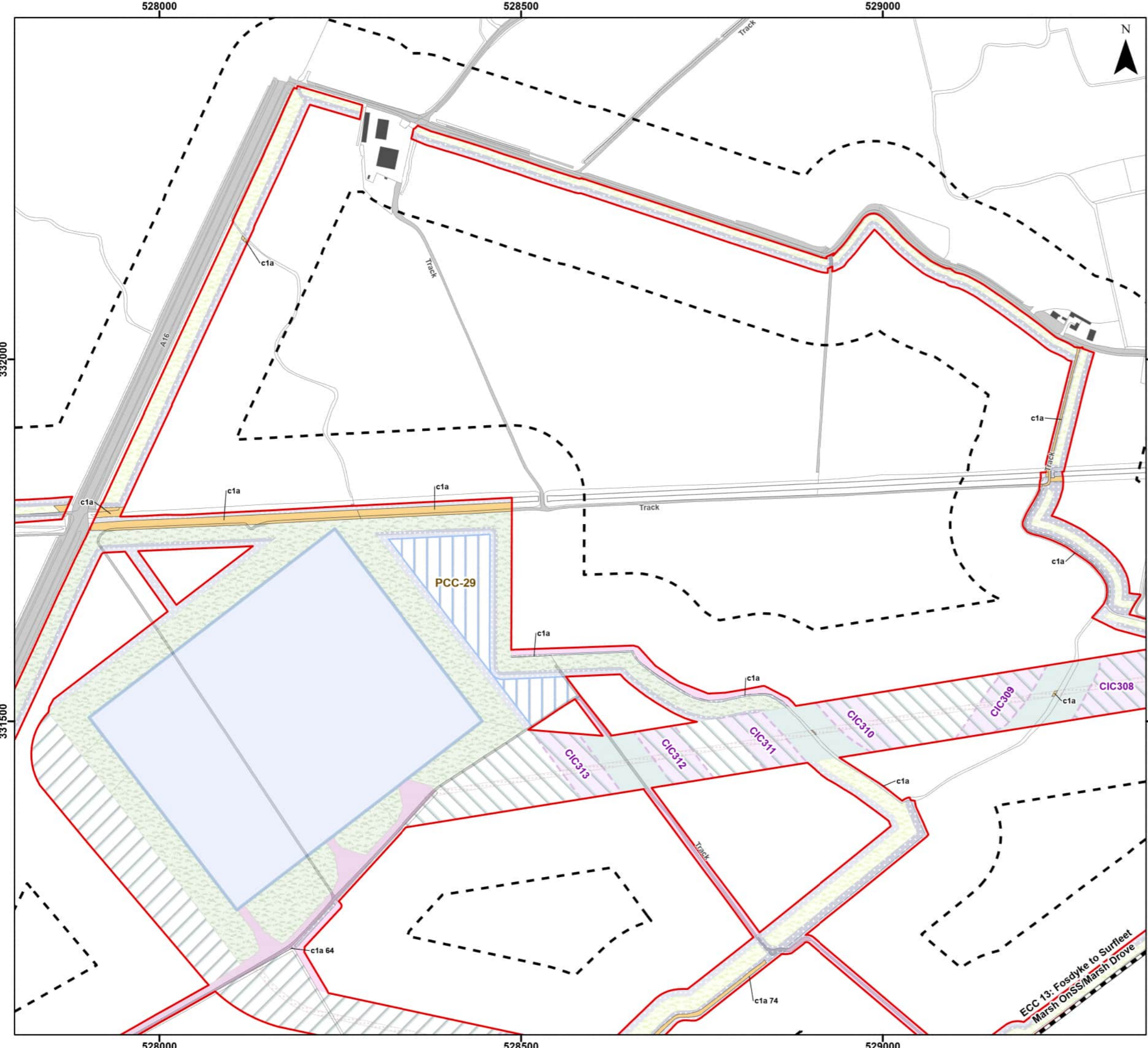
530500

331500

331500

332000

332000



- Legend**
- Order Limits
 - Onshore Segment Break
 - Order Limits 100 m Buffer
 - Onshore Substation (OnSS) Footprint
 - Onshore Substation (OnSS) Temporary Construction Compound
 - Onshore Export Cable Corridor (ECC) - Trenchless
 - Onshore Export Cable Corridor (ECC) - Open Cut or Trenchless
 - 400kV Underground Cable Corridor - Open Cut or Trenchless
 - Cable Installation Compound
 - Permanent Access Track
 - Indicative Haul Road
 - Maximum Extent of On-site Mitigation Planting
 - Maximum Extent of Off-site Mitigation Planting
 - Onshore Drainage
 - Onshore Drainage and Enabling Access Track
 - Enabling Access Track
- Priority Habitats (UK Habitat) - Subject to Temporary Impacts**
- c1a - Arable Field Margins

Secondary Codes

- 11 - Scattered trees
- 16 - Tall herb
- 25 - Coastal and floodplain grazing marsh
- 64 - Mown
- 74 - Ploughed
- 80 - Unmanaged
- 86 - Accessible natural greenspace

Sources: © Natural England copyright. Contains Ordnance Survey data © Crown copyright and database right [2023].



Coordinate System: British National Grid

0 50 100 200 Metres

Scale: 1:5,000

A3 Page Size

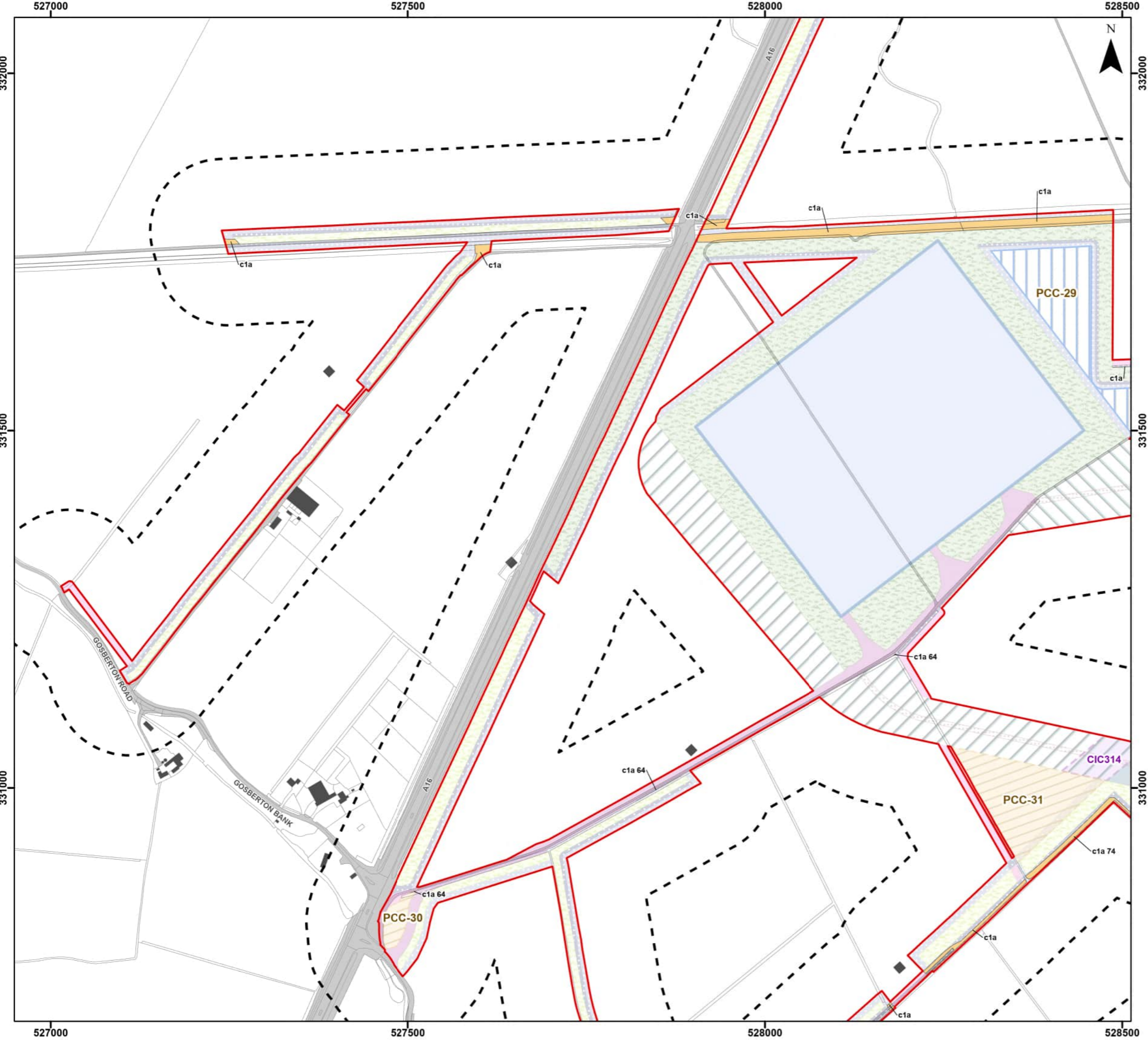
Environmental Statement

Priority Habitats Impacts Assessment - Temporary Impacts

Figure 21.3.48



Document Path: P:\05356 - Gobe Consultants Ltd\00012 GTRP Outer Dowsing\Tech\GIS\DWG\Wing\2023_09 Environmental Statement\Ecology\Chapter\05356_00012_0839_1 Priority Habitats Impact Assessment - Temporary.aprx



- Legend**
- Order Limits
 - Order Limits 100 m Buffer
 - Onshore Substation (OnSS) Footprint
 - Onshore Substation (OnSS) Temporary Construction Compound
 - Onshore Export Cable Corridor (ECC) - Open Cut or Trenchless
 - 400kV Underground Cable Corridor - Trenchless
 - 400kV Underground Cable Corridor - Open Cut or Trenchless
 - Primary Construction Compound
 - Cable Installation Compound
 - Permanent Access Track
 - Indicative Haul Road
 - Maximum Extent of On-site Mitigation Planting
 - Maximum Extent of Off-site Mitigation Planting
 - Onshore Drainage
 - Onshore Drainage and Enabling Access Track
 - Enabling Access Track
- Priority Habitats (UK Habitat) - Subject to Temporary Impacts**
- c1a - Arable Field Margins

- Secondary Codes**
- 11 - Scattered trees
 - 16 - Tall herb
 - 25 - Coastal and floodplain grazing marsh
 - 64 - Mown
 - 74 - Ploughed
 - 80 - Unmanaged
 - 86 - Accessible natural greenspace
- Sources:** © Natural England copyright. Contains Ordnance Survey data © Crown copyright and database right [2023].



Coordinate System: British National Grid

0 50 100 200 Metres

Scale: 1:5,000 A3 Page Size

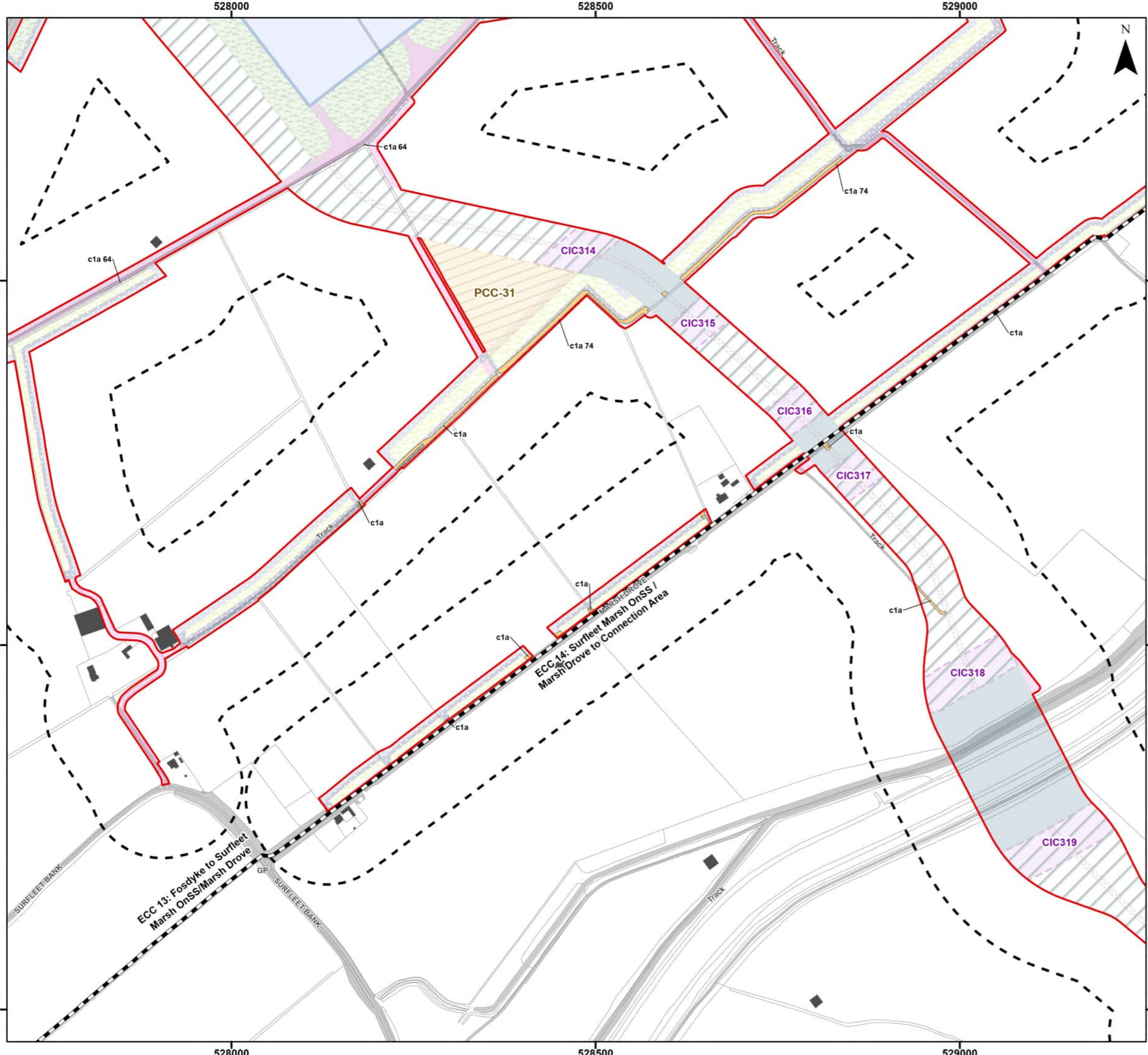
Environmental Statement

Priority Habitats Impacts Assessment - Temporary Impacts

Figure 21.3.49



Document Path: P:\05356 - Gobe Consultants Ltd\00012 GTRP Outer Dowsing\Tech\GIS\DWG\Wing\2023_09 Environmental Statement\Ecology\Chapter\05356_00012_0839_1 Priority Habitats Impact Assessment - Temporary.aprx



Legend

- Order Limits
- Onshore Segment Break
- Order Limits 100 m Buffer
- Onshore Substation (OnSS) Footprint
- Onshore Export Cable Corridor (ECC) - Open Cut or Trenchless
- 400kV Underground Cable Corridor - Trenchless
- 400kV Underground Cable Corridor - Open Cut or Trenchless
- Primary Construction Compound
- Cable Installation Compound
- Permanent Access Track
- Indicative Haul Road
- Maximum Extent of On-site Mitigation Planting
- Maximum Extent of Off-site Mitigation Planting
- Onshore Drainage
- Onshore Drainage and Enabling Access Track
- Enabling Access Track

Priority Habitats (UK Habitat) - Subject to Temporary Impacts

- c1a - Arable Field Margins

Secondary Codes

- 11 - Scattered trees
- 16 - Tall herb
- 25 - Coastal and floodplain grazing marsh
- 64 - Mown
- 74 - Ploughed
- 80 - Unmanaged
- 86 - Accessible natural greenspace

Sources: © Natural England copyright. Contains Ordnance Survey data © Crown copyright and database right [2023].



Coordinate System: British National Grid

0 50 100 200 Metres

Scale: 1:5,000

A3 Page Size

Environmental Statement

Priority Habitats Impacts Assessment - Temporary Impacts

Figure 21.3.50



OUTER DOWSING
OFFSHORE WIND

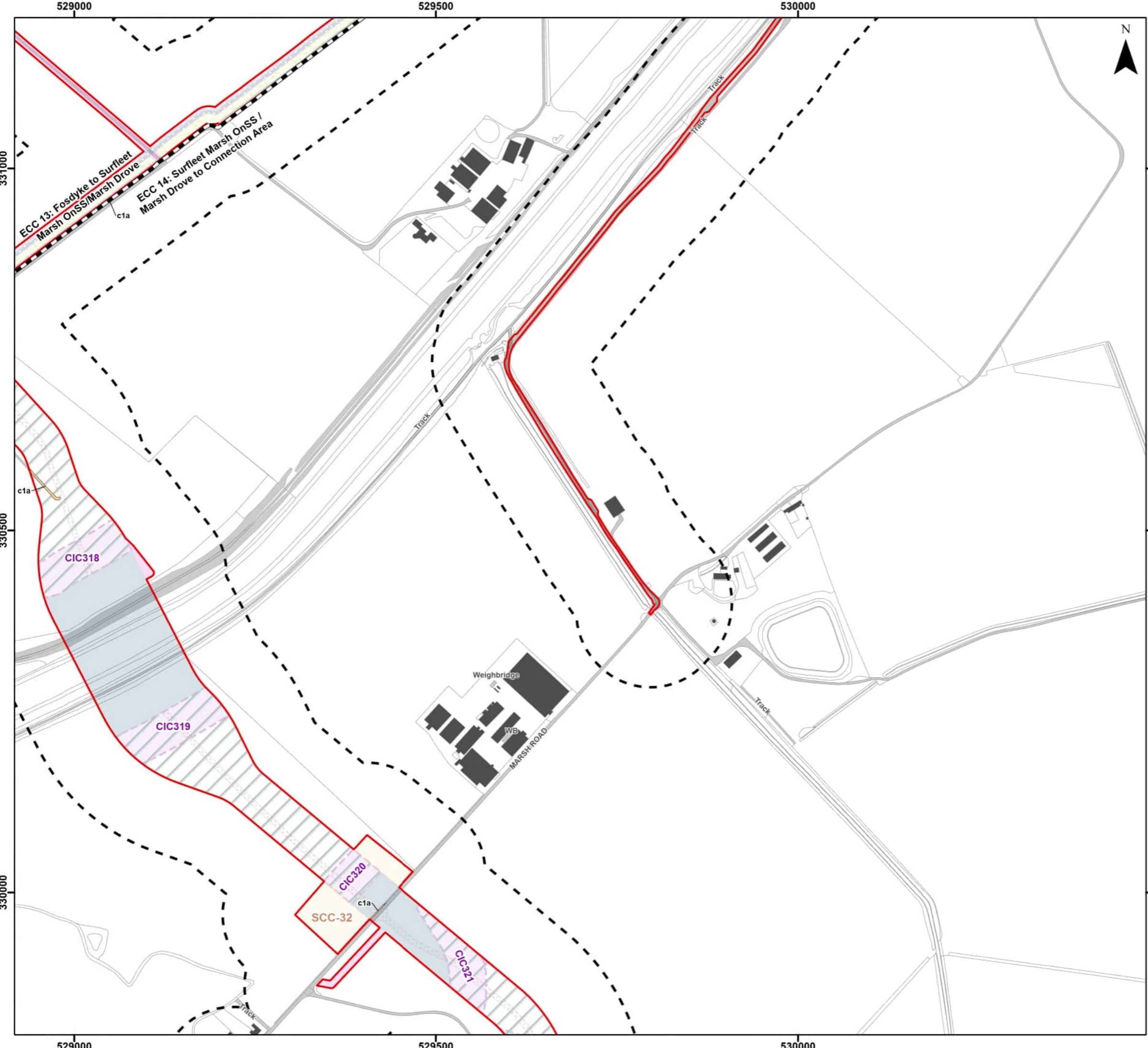


SLR

Date: 05/03/2024
Produced By: JCS
Revision: 0.1

© Crown copyright [and database rights] (2024)
0100031673

Document Path: P:\05356 - Gobe Consultants Ltd\00012 GTRP Outer Dowsing\Tech\GIS\DWG\Wing\2023_09 Environmental Statement\Ecology\Chapter\05356_0012_0839_1 Priority Habitats Impact Assessment - Temporary.aprx



Legend

- Order Limits
- Onshore Segment Break
- Order Limits 100 m Buffer
- 400kV Underground Cable Corridor - Trenchless
- 400kV Underground Cable Corridor - Open Cut or Trenchless
- Secondary Construction Compound
- Cable Installation Compound
- Temporary Access Track
- Indicative Haul Road
- Maximum Extent of Off-site Mitigation Planting
- Onshore Drainage
- Onshore Drainage and Enabling Access Track
- Enabling Access Track

Priority Habitats (UK Habitat) - Subject to Temporary Impacts

- c1a - Arable Field Margins

Secondary Codes

- 11 - Scattered trees
- 16 - Tall herb
- 25 - Coastal and floodplain grazing marsh
- 64 - Mown
- 74 - Ploughed
- 80 - Unmanaged
- 86 - Accessible natural greenspace

Sources: © Natural England copyright. Contains Ordnance Survey data © Crown copyright and database right [2023].



Coordinate System: British National Grid

0 50 100 200 Metres

Scale: 1:5,000 A3 Page Size

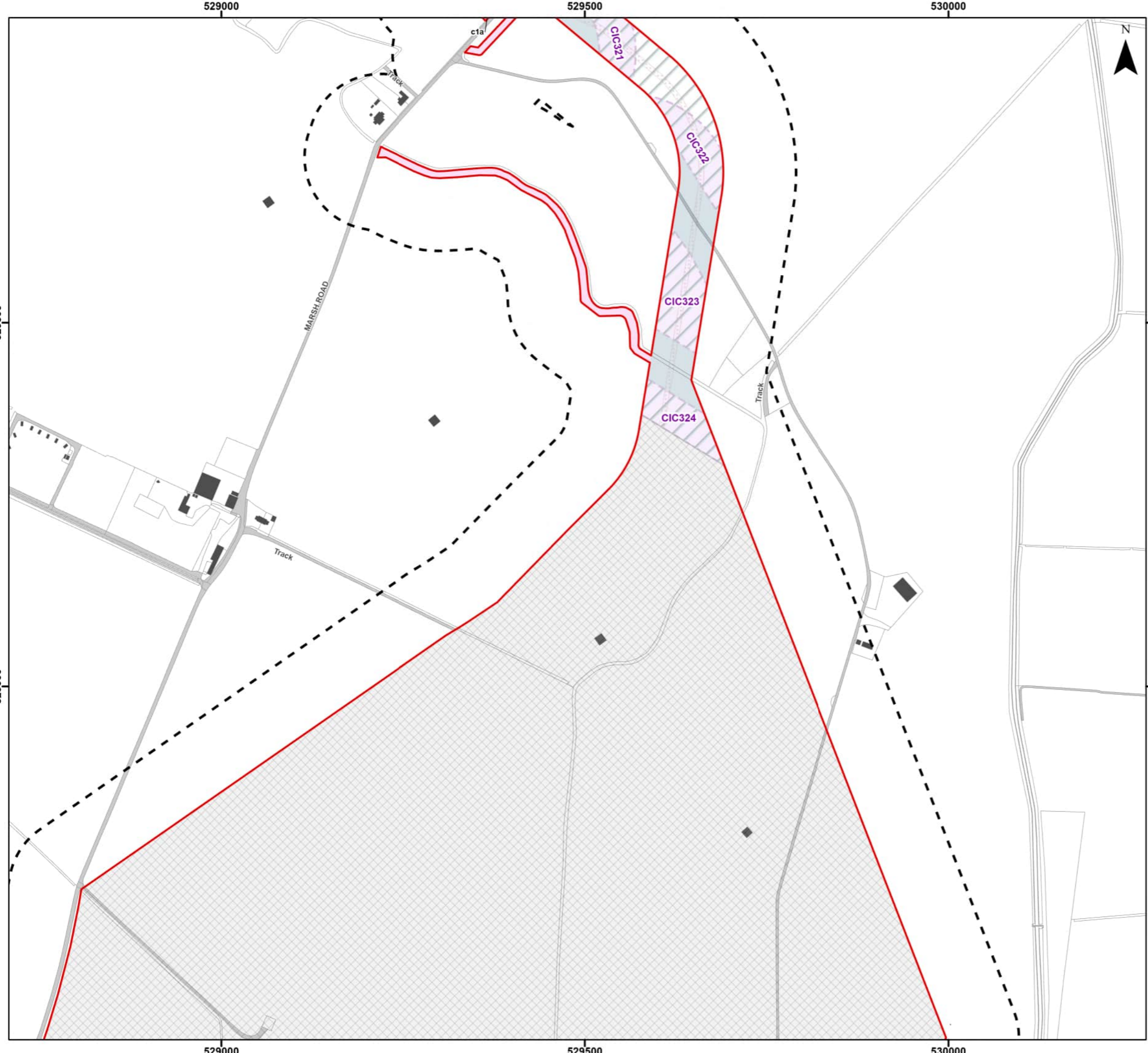
Environmental Statement

Priority Habitats Impacts Assessment - Temporary Impacts

Figure 21.3.51



Document Path: P:\05356 - Gobe Consultants Ltd\00012 GTRP Outer Dowsing\Tech\GIS\DWG\Wing\2023_09 Environmental Statement\Ecology\Chapter\05356_00012_0839_1 Priority Habitats Impact Assessment - Temporary.aprx



Legend

- Order Limits
- Order Limits 100 m Buffer
- 400kV Underground Cable Corridor - Trenchless
- 400kV Underground Cable Corridor - Open Cut or Trenchless
- Secondary Construction Compound
- Cable Installation Compound
- Indicative Haul Road
- Enabling Access Track
- Connection Area

Priority Habitats (UK Habitat) - Subject to Temporary Impacts

- c1a - Arable Field Margins

Secondary Codes

- 11 - Scattered trees
- 16 - Tall herb
- 25 - Coastal and floodplain grazing marsh
- 64 - Mown
- 74 - Ploughed
- 80 - Unmanaged
- 86 - Accessible natural greenspace

Sources: © Natural England copyright. Contains Ordnance Survey data © Crown copyright and database right [2023].



Coordinate System: British National Grid

0 50 100 200 Metres

Scale: 1:5,000

A3 Page Size

Environmental Statement

Priority Habitats Impacts Assessment - Temporary Impacts

Figure 21.3.52

OUTER DOWSING
OFFSHORE WIND

SLR

Date: 05/03/2024
Produced By: JCS
Revision: 0.1

© Crown copyright [and database rights] (2024)
0100031673

Document Path: P:\05356 - Gobe Consultants Ltd\00012 GTRP Outer Dosing\Tech\GIS\DWgs\Wing\2023_09 Environmental Statement\Ecology\Chapter\05356_00012_0339_1 Priority Habitats Impact Assessment - Temporary.aprx




528500

529000

529500



Legend

-  Order Limits
-  Order Limits 100 m Buffer
-  Connection Area


Secondary Codes

- 11 - Scattered trees
- 16 - Tall herb
- 25 - Coastal and floodplain grazing marsh
- 64 - Mown
- 74 - Ploughed
- 80 - Unmanaged
- 86 - Accessible natural greenspace

Sources: © Natural England copyright. Contains Ordnance Survey data © Crown copyright and database right [2023].



Coordinate System: British National Grid



Scale: 1:5,000

A3 Page Size

Environmental Statement

Priority Habitats Impacts Assessment -
Temporary Impacts

Figure 21.3.53



Date: 05/03/2024
Produced By: JCS
Revision: 0.1



© Crown copyright [and
database rights] (2024)
0100031673

528500

529000

529500

328000

328500

329000

329000

328500

328000

Track

MARSH ROAD

MARSH ROAD

Document Path: P:\05356 - Gobe Consultants Ltd\00012 GTR4 Outer Dowsing\Tech\GIS\DWgs\Wing\2023_09 Environmental Statement\Ecology\Chapter\05356_00012_0839_1 Priority Habitats Impact Assessment - Temporary.aprx




529000

529500

530000



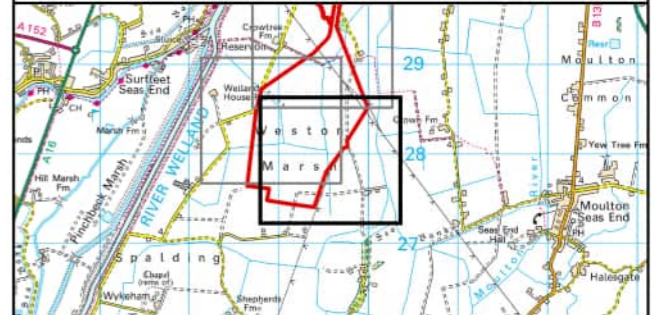
Legend

-  Order Limits
-  Order Limits 100 m Buffer
-  Connection Area


Secondary Codes

- 11 - Scattered trees
- 16 - Tall herb
- 25 - Coastal and floodplain grazing marsh
- 64 - Mown
- 74 - Ploughed
- 80 - Unmanaged
- 86 - Accessible natural greenspace

Sources: © Natural England copyright. Contains Ordnance Survey data © Crown copyright and database right [2023].



Coordinate System: British National Grid



Scale: 1:5,000

A3 Page Size

Environmental Statement

Priority Habitats Impacts Assessment -
Temporary Impacts

Figure 21.3.54



Date: 05/03/2024
Produced By: JCS
Revision: 0.1



© Crown copyright [and
database rights] (2024)
0100031673

Document Path: P:\05356 - Gobe Consultants Ltd\000012 GTR4 Outer Dowsing\Tech\GIS\DWgs\Wing\2023_09 Environmental Statement\Ecology\Chapter\05356_00012_0839_1 Priority Habitats Impact Assessment - Temporary.aprx

328500

328500

328000

328000

327500

327500

529000

529500

530000



Legend

Order Limits	Transition Joint Bay Area
Onshore Segment Break	Connection Area
Onshore Substation (OnSS) Footprint	Location of Permanently Lost Habitat
Landfall Trenchless Works Area	

Notes
No Priority Habitat Inventory Habitats are Subject to Permanent Impacts

Secondary Codes
64 - Mown

Coordinate System: British National Grid

Scale: 1:200,000

A3 Page Size

Environmental Statement

Priority Habitats Impacts Assessment - Permanent Impacts

Figure 21.4.1

OUTER DOWSING OFFSHORE WIND

Date: 01/03/2024
Produced By: JCS
Revision: 0.1

© Crown copyright [and database rights] (2024)
0100031673

Document Path: P:\05356 - Gobe Consultants Ltd\00012 GTR4 Outer Dowsing\Tech\GIS\DWG\W\Wing\2023_09 Environmental Statement\Ecology\Chapter\05356_00012_0040_1 Priority Habitats Impacts Assessment - Permanent.aprx















555000

555500

556000



Legend

-  Order Limits
 -  Order Limits 100 m Buffer
 -  Landfall Trenchless Works Area
 -  Transition Joint Bay Area
 -  Onshore Export Cable Corridor (ECC) - Trenchless
 -  Onshore Export Cable Corridor (ECC) - Open Cut or Trenchless
 -  Primary Construction Compound
 -  Cable Installation Compound
 -  Permanent Access Track
 -  Temporary Access Track
 -  Indicative Haul Road
 -  Temporary Construction Compound (Laydown Area)
 -  Enabling Access Track
- Priority Habitats (UK Habitat) - Subject to Permanent Impacts**
-  c1a - Arable Field Margins

Notes


No Priority Habitat Inventory Habitats are Subject to Permanent Impacts
 Note: Permanent Habitat Impacts within the Transition Joint Bay (TJB) area are not shown. A maximum footprint of 8m² per TJB will be permanently impacted. At the TJB this corresponds to a permanent loss of 24m² of c1 habitat.

Secondary Codes

64 - Mown



Coordinate System: British National Grid



Scale: 1:5,000

A3 Page Size

Environmental Statement

Priority Habitats Impacts Assessment - Permanent Impacts

Figure 21.4.2

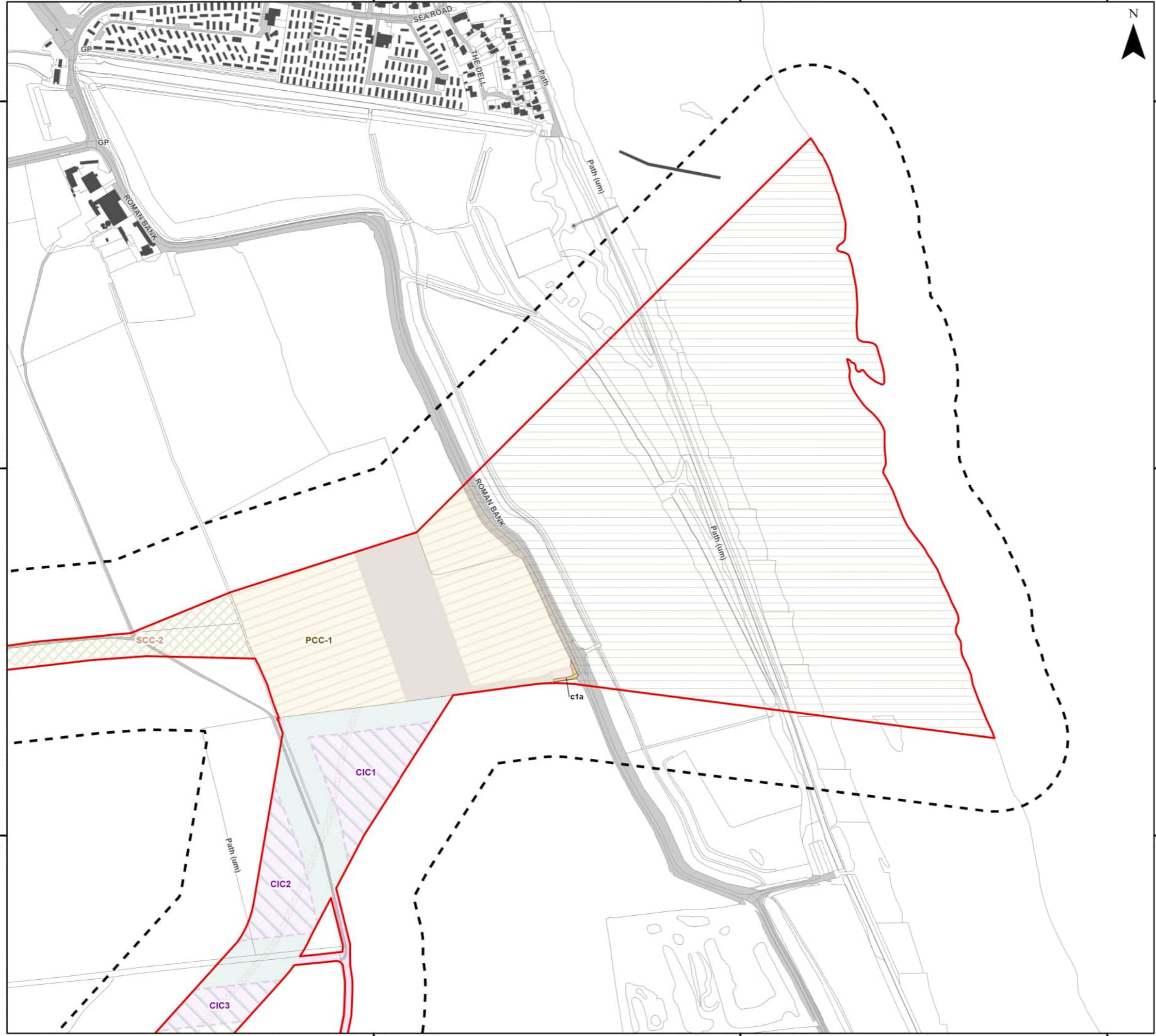


Date: 06/03/2024
 Produced By: JCS
 Revision: 0.1



© Crown copyright [and database rights] (2024)
 0100031673

Document Path: P:\05356 - Gobe Consultants Ltd\00012 GTRP Outer Dowsing\Tech\GIS\DWgs\W\Wing\2023_09 Environmental Statement\Ecology\Chapter\05356_00012_0940_1 Priority Habitats Impact Assessment - Permanent.aprx



555000

555500

556000

375000

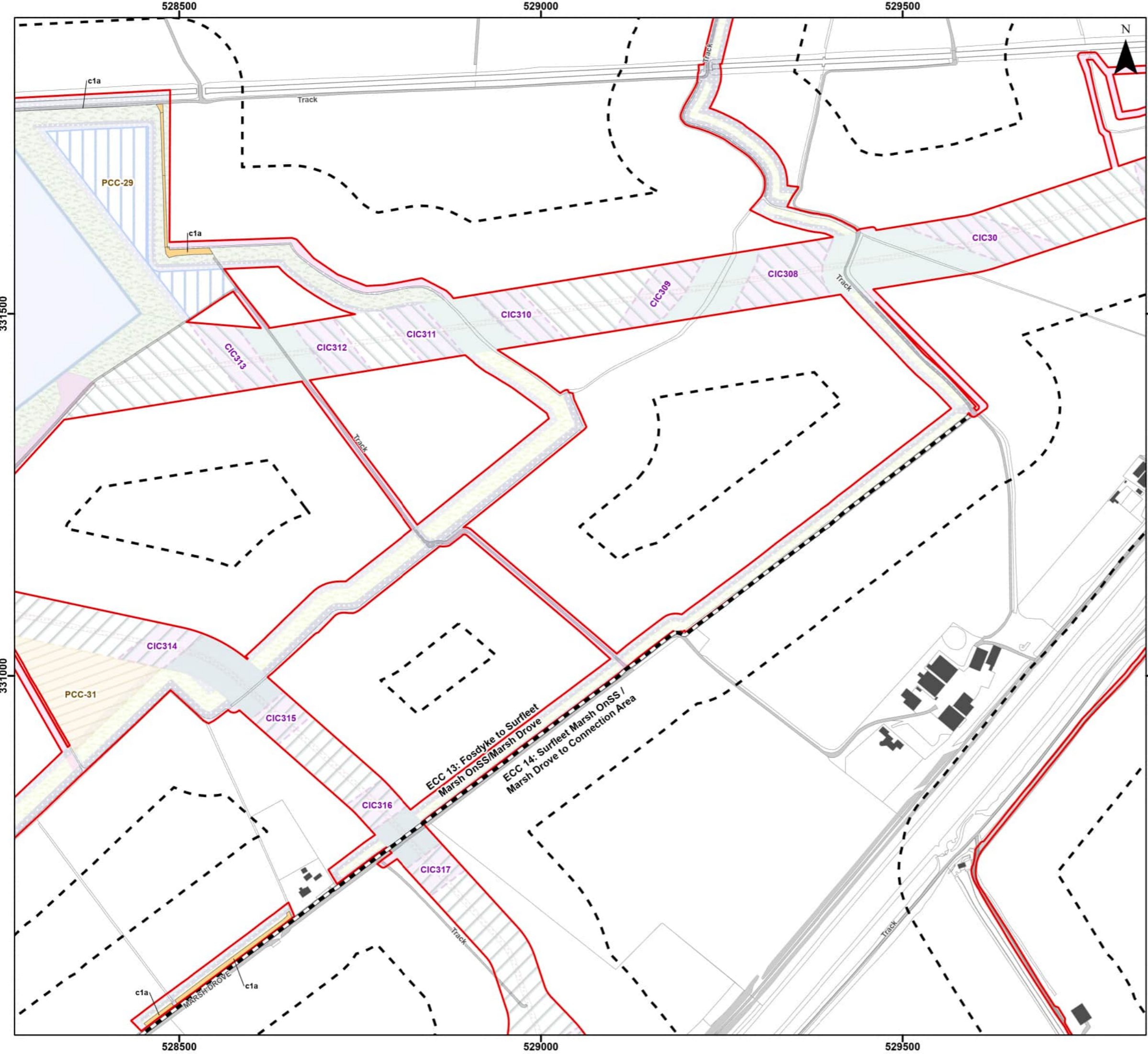
375500

376000

376000

375500

375000



Legend

	Order Limits		Primary Construction Compound
	Onshore Segment Break		Cable Installation Compound
	Order Limits 100 m Buffer		Permanent Access Track
	Onshore Substation (OnSS) Footprint		Temporary Access Track
	Onshore Substation (OnSS) Temporary Construction Compound		Indicative Haul Road
	Onshore Export Cable Corridor (ECC) - Trenchless		Maximum Extent of On-site Mitigation Planting
	Onshore Export Cable Corridor (ECC) - Open Cut or Trenchless		Maximum Extent of Off-site Mitigation Planting
	Underground Cable Corridor - Trenchless		Onshore Drainage
	Underground Cable Corridor - Open Cut or Trenchless		Onshore Drainage and Enabling Access Track
			Enabling Access Track
			Priority Habitats (UK Habitat) - Subject to Permanent Impacts
			c1a - Arable Field Margins

Notes
 No Priority Habitat Inventory Habitats are Subject to Permanent Impacts
 Note: Refer to Appendix 21.12 for Mitigation Planting Details
Secondary Codes
 64 - Mown

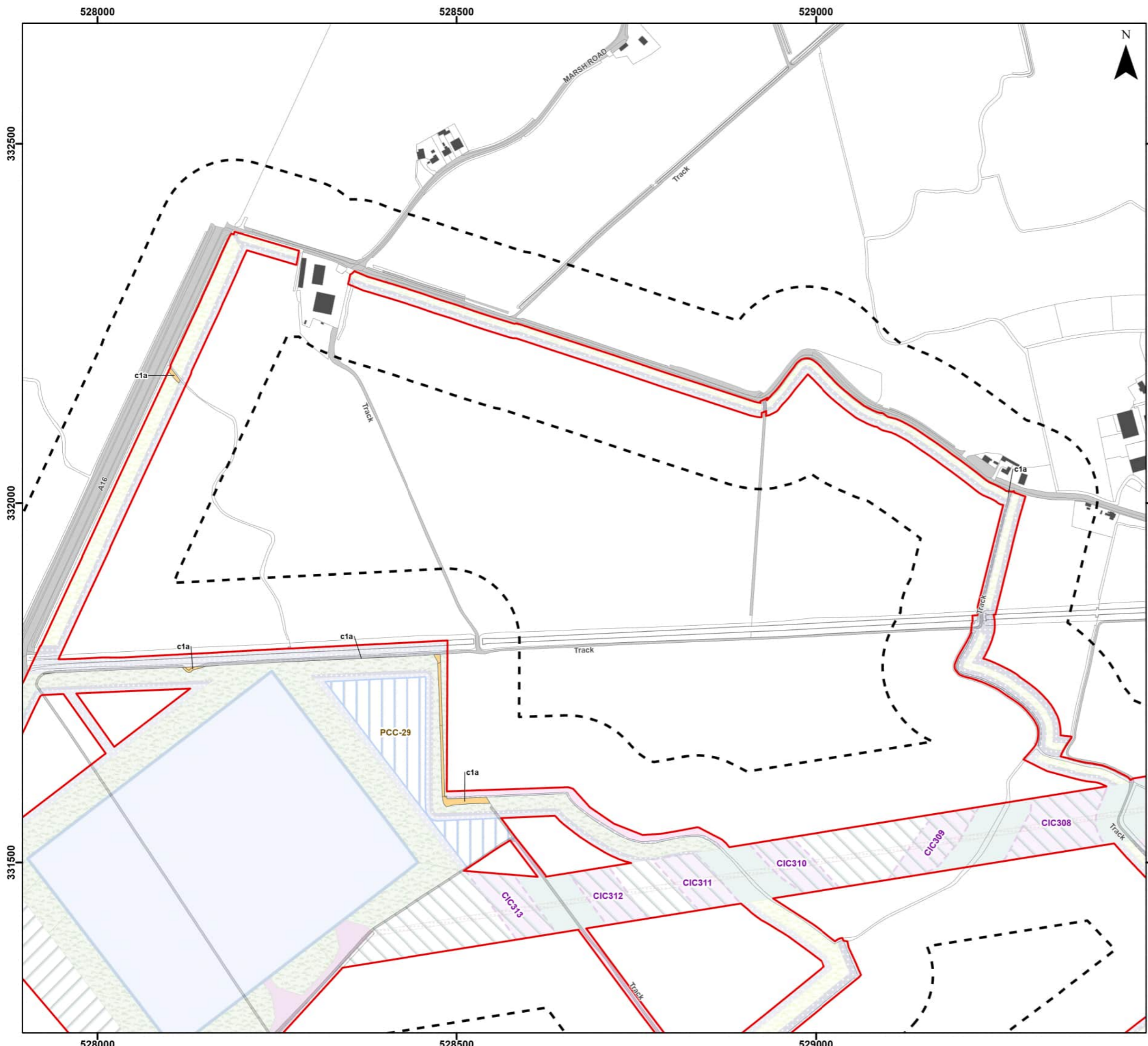


Coordinate System: British National Grid
 0 50 100 200 Metres
 Scale: 1:5,000
 A3 Page Size

Environmental Statement
 Priority Habitats Impacts Assessment - Permanent Impacts
 Figure 21.4.3



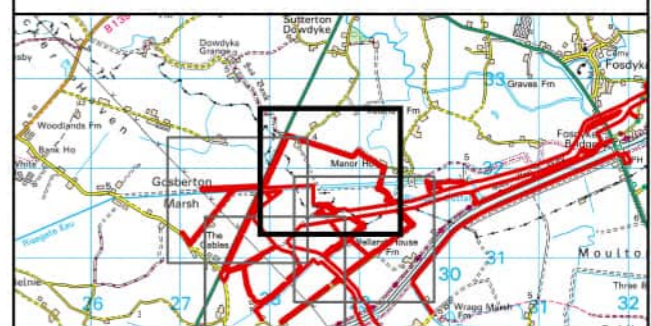
Document Path: P:\05356 - Gobe Consultants Ltd\00012 GTRP Outer Dowsing\Tech\GIS\DWG\Wing\2023_09 Environmental Statement\Ecology\Chapter\05356_00012_0940_1 Priority Habitats Impact Assessment - Permanent.aprx



Legend

	Order Limits		Cable Installation Compound
	Order Limits 100 m Buffer		Permanent Access Track
	Onshore Substation (OnSS) Footprint		Indicative Haul Road
	Onshore Substation (OnSS) Temporary Construction Compound		Maximum Extent of On-site Mitigation Planting
	Onshore Export Cable Corridor (ECC) - Trenchless		Maximum Extent of Off-site Mitigation Planting
	Onshore Export Cable Corridor (ECC) - Open Cut or Trenchless		Onshore Drainage
	400kV Underground Cable Corridor - Open Cut or Trenchless		Onshore Drainage and Enabling Access Track
			Enabling Access Track
			Priority Habitats (UK Habitat) - Subject to Permanent Impacts
			c1a - Arable Field Margins

Notes
 No Priority Habitat Inventory Habitats are Subject to Permanent Impacts
 Note: Refer to Appendix 21.12 for Mitigation Planting Details
Secondary Codes
 64 - Mown

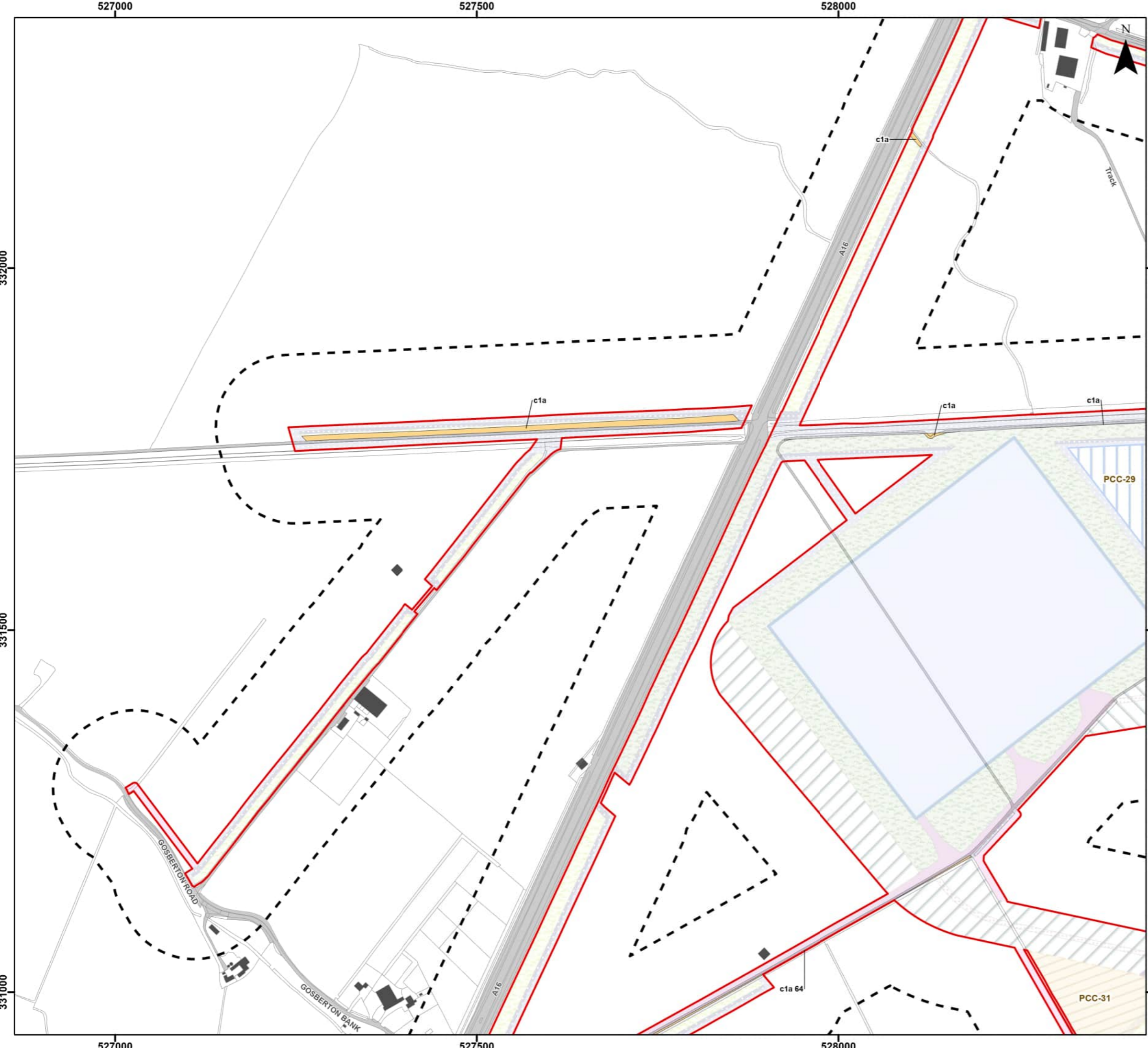


Coordinate System: British National Grid
 0 50 100 200 Metres
 Scale: 1:5,000
 A3 Page Size

Environmental Statement
 Priority Habitats Impacts Assessment - Permanent Impacts
 Figure 21.4.4



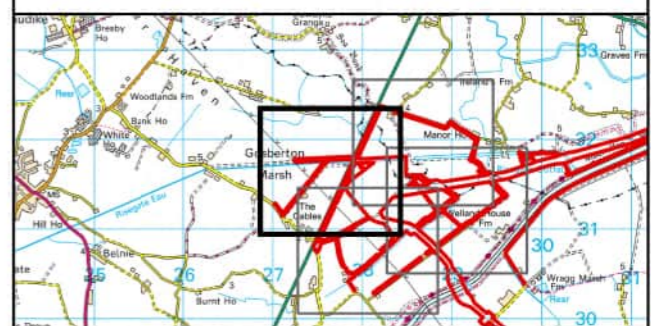
Document Path: P:\05356 - Gobe Consultants Ltd\00012 GTR Outer Dowsing\Tech\GIS\DWG\Wing\2023_09 Environmental Statement\Ecology\Chapter\05356_00012_0940_1 Priority Habitats Impact Assessment - Permanent.aprx



Legend

Order Limits	Cable Installation Compound
Order Limits 100 m Buffer	Permanent Access Track
Onshore Substation (OnSS) Footprint	Indicative Haul Road
Onshore Substation (OnSS) Temporary Construction Compound	Maximum Extent of On-site Mitigation Planting
Onshore Export Cable Corridor (ECC) - Open Cut or Trenchless 400kV	Maximum Extent of Off-site Mitigation Planting
Underground Cable Corridor - Open Cut or Trenchless	Onshore Drainage and Enabling Access Track
Primary Construction Compound	Enabling Access Track
	Priority Habitats (UK Habitat) - Subject to Permanent Impacts
	c1a - Arable Field Margins

Notes
 No Priority Habitat Inventory Habitats are Subject to Permanent Impacts
 Note: Refer to Appendix 21.12 for Mitigation Planting Details
Secondary Codes
 64 - Mown



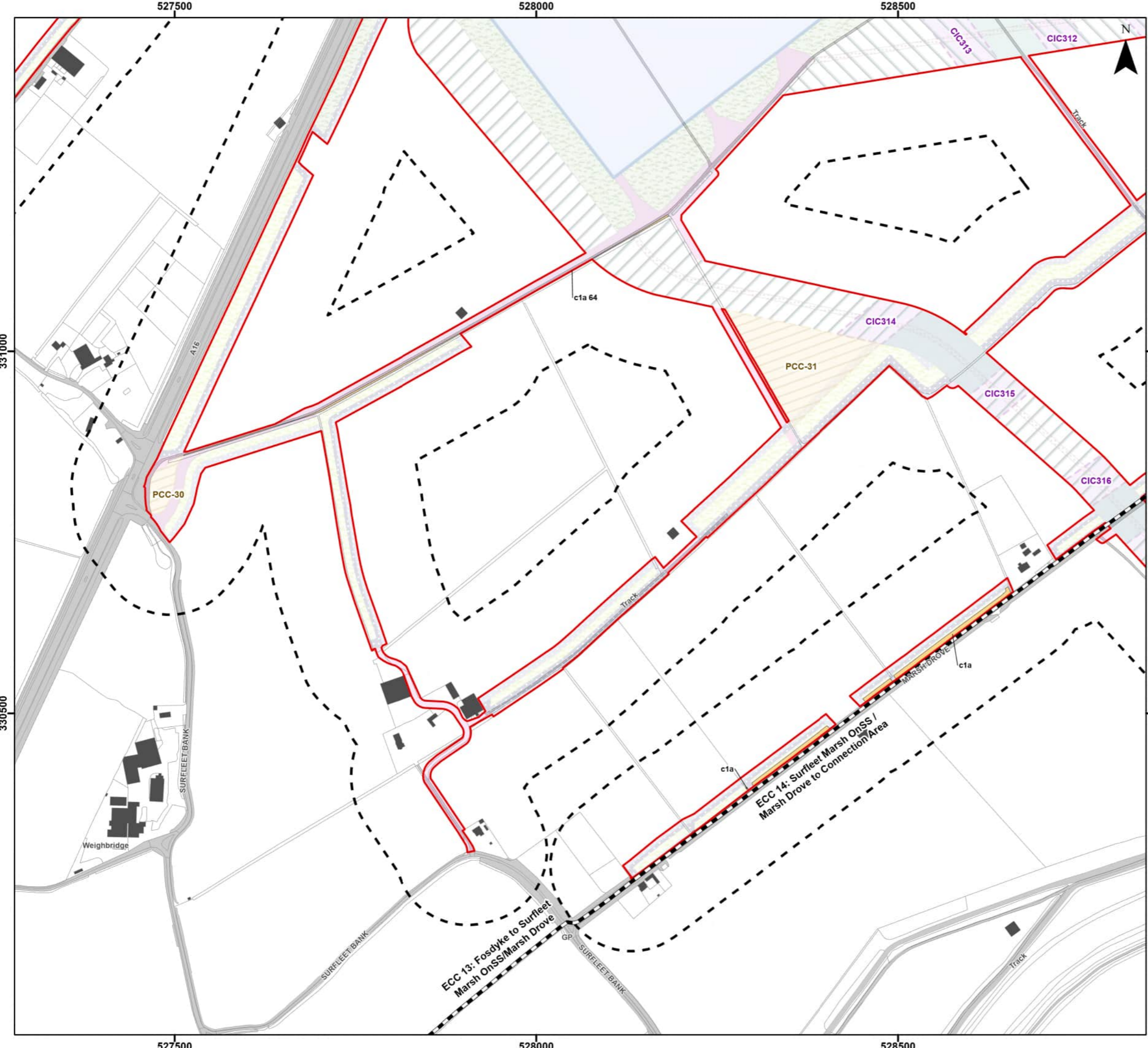
Coordinate System: British National Grid
 0 50 100 200 Metres
 Scale: 1:5,000
 A3 Page Size

Environmental Statement
 Priority Habitats Impacts Assessment - Permanent Impacts
 Figure 21.4.5

Date: 05/03/2024
 Produced By: JCS
 Revision: 0.1

© Crown copyright [and database rights] (2024)
 0100031673

Document Path: P:\05356 - Gobe Consultants Ltd\00012 GTR Outer Dowsing\Tech\GIS\DWG\Wing\2023_09 Environmental Statement\Ecology\Chapter\05356_00012_0940_1 Priority Habitats Impact Assessment - Permanent.aprx



Legend

Order Limits	Cable Installation Compound
Onshore Segment Break	Permanent Access Track
Order Limits 100 m Buffer	Indicative Haul Road
Onshore Substation (OnSS) Footprint	Maximum Extent of On-site Mitigation Planting
Onshore Export Cable Corridor (ECC) - Trenchless	Maximum Extent of Off-site Mitigation Planting
Onshore Export Cable Corridor (ECC) - Open Cut or Trenchless 400kV	Onshore Drainage
Underground Cable Corridor - Trenchless 400kV	Onshore Drainage and Enabling Access Track
Underground Cable Corridor - Open Cut or Trenchless	Enabling Access Track
Primary Construction Compound	Priority Habitats (UK Habitat) - Subject to Permanent Impacts
	c1a - Arable Field Margins

Notes
 No Priority Habitat Inventory Habitats are Subject to Permanent Impacts
 Note: Refer to Appendix 21.12 for Mitigation Planting Details

Secondary Codes
 64 - Mown



Coordinate System: British National Grid
 0 50 100 200 Metres
 Scale: 1:5,000
 A3 Page Size

Environmental Statement
 Priority Habitats Impacts Assessment - Permanent Impacts
 Figure 21.4.6

Date: 05/03/2024
 Produced By: JCS
 Revision: 0.1

© Crown copyright [and database rights] (2024)
 0100031673

Document Path: P:\05356 - Gobe Consultants Ltd\00012 GTR Outer Dowsing\Tech\GIS\DWG\Wing\2023_09 Environmental Statement\Ecology\Chapter\05356_00012_0940_1 Priority Habitats Impact Assessment - Permanent.aprx